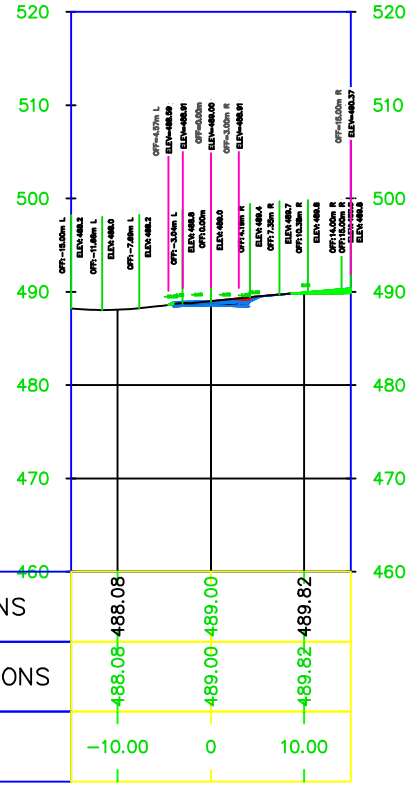
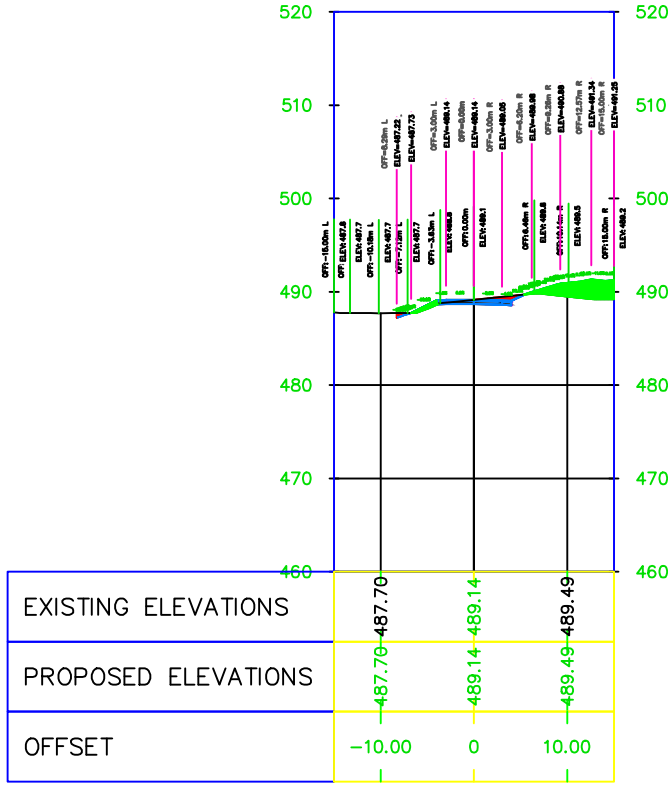


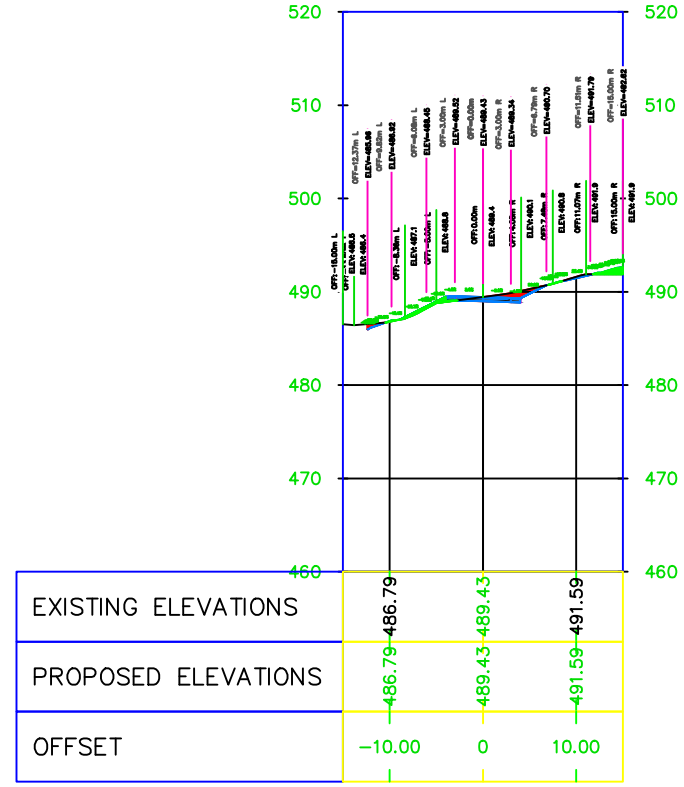
0+000.00



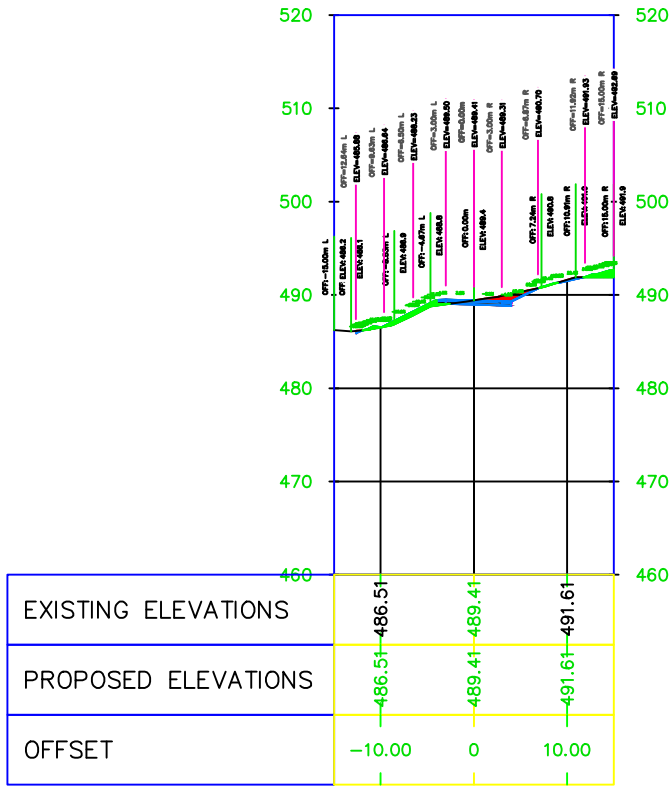
0+013.85



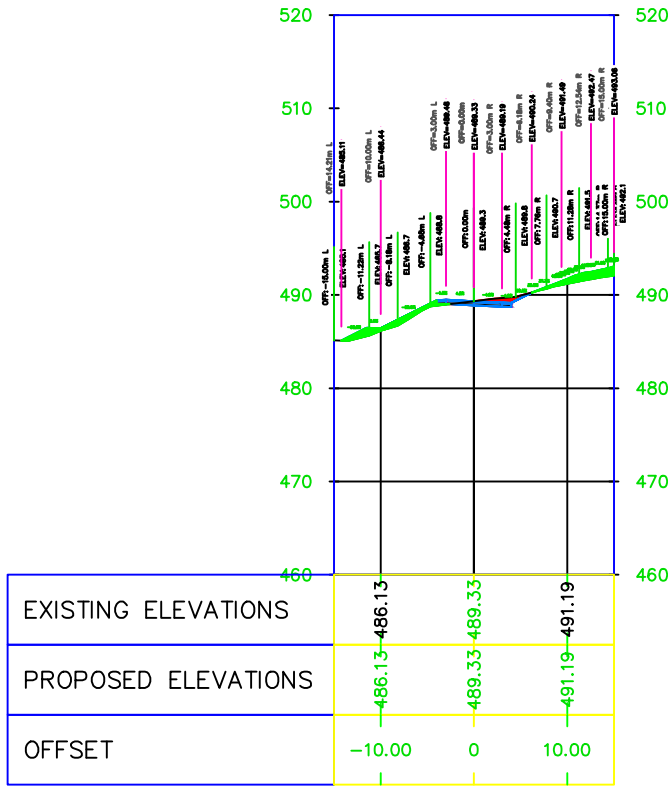
0+028.22



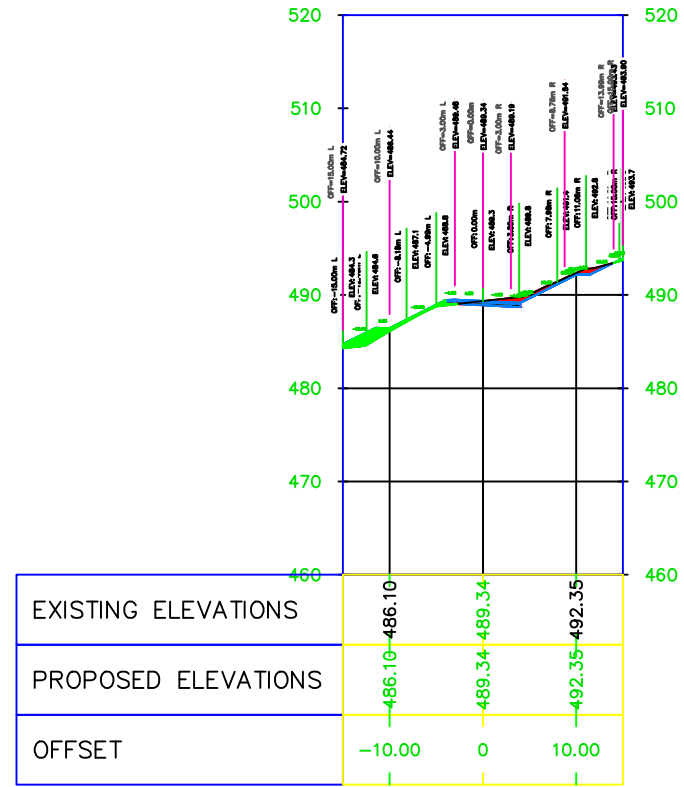
0+029.18



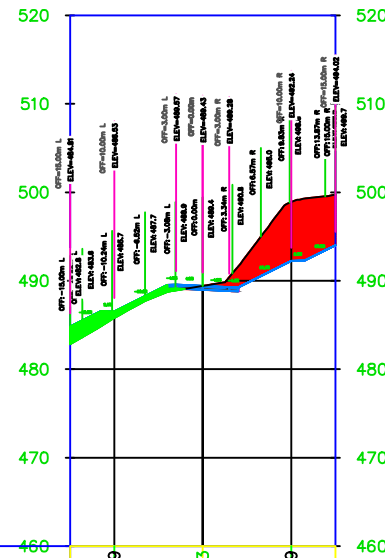
0+036.85



0+050.00

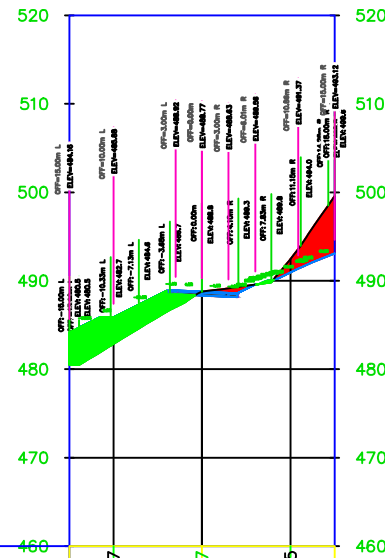


0+085.43



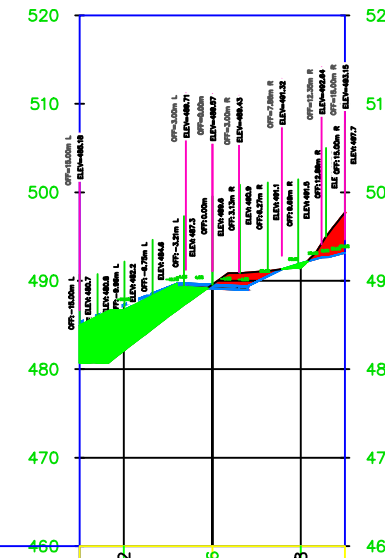
EXISTING ELEVATIONS			
PROPOSED ELEVATIONS	485.79	489.43	498.89
OFFSET	-10.00	0	10.00

0+100.00



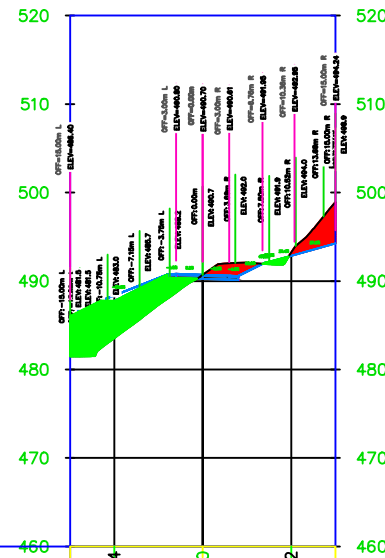
EXISTING ELEVATIONS			
PROPOSED ELEVATIONS	482.87	488.77	492.45
OFFSET	-10.00	0	10.00

0+134.01



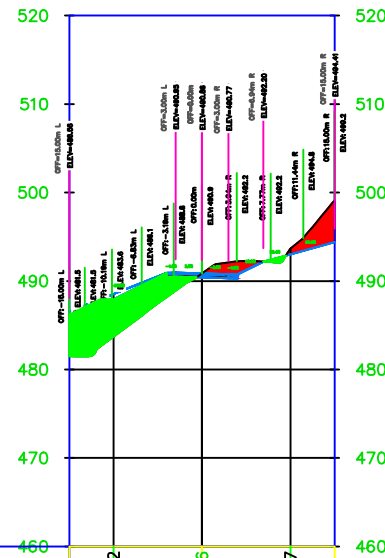
EXISTING ELEVATIONS			
PROPOSED ELEVATIONS	482.12	489.56	491.48
OFFSET	-10.00	0	10.00

0+141.68




EXISTING ELEVATIONS			
PROPOSED ELEVATIONS	483.54	490.70	493.22
OFFSET	-10.00	0	10.00

0+142.63



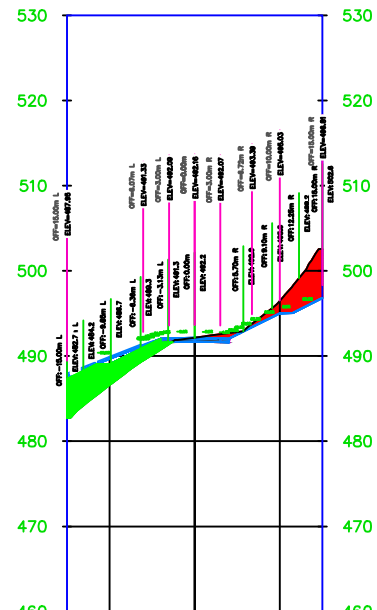
EXISTING ELEVATIONS			
PROPOSED ELEVATIONS	483.72	490.86	493.67
OFFSET	-10.00	0	10.00

0+154.85



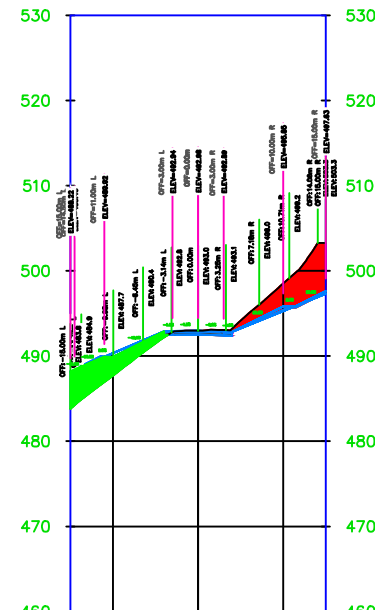
EXISTING ELEVATIONS			
PROPOSED ELEVATIONS	486.17	492.08	495.98
OFFSET	-10.00	0	10.00

0+157.01



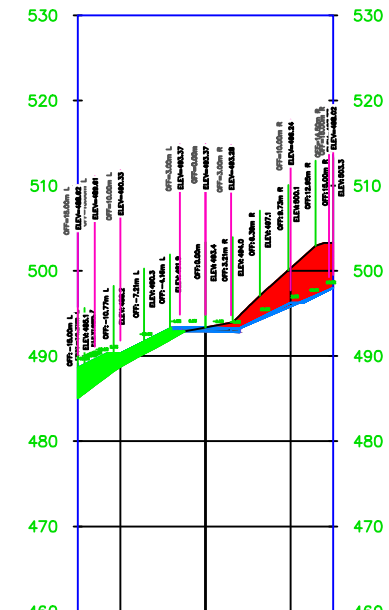
EXISTING ELEVATIONS			
PROPOSED ELEVATIONS	486.61	492.16	496.48
OFFSET	-10.00	0	10.00

0+163.25



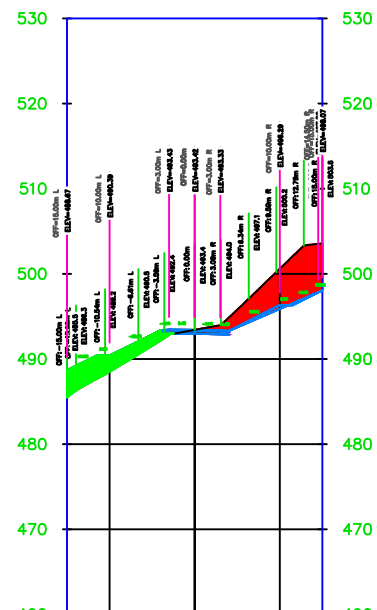
EXISTING ELEVATIONS			
PROPOSED ELEVATIONS	487.72	492.98	498.52
OFFSET	-10.00	0	10.00

0+169.25



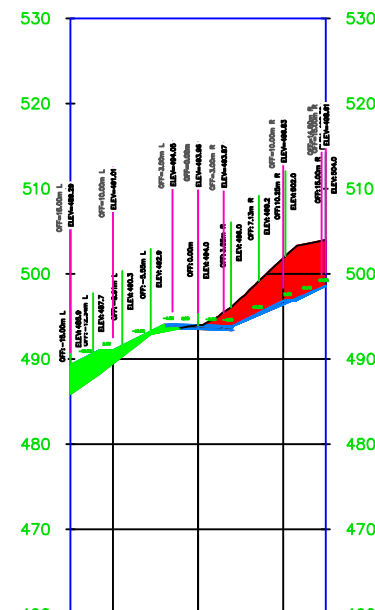
EXISTING ELEVATIONS			
PROPOSED ELEVATIONS	488.74	493.37	500.32
OFFSET	-10.00	0	10.00

0+171.38



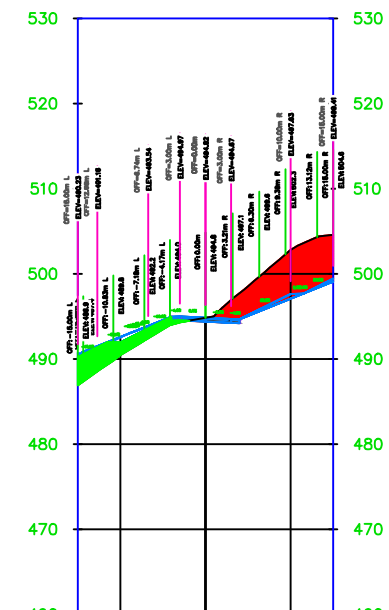
EXISTING ELEVATIONS			
PROPOSED ELEVATIONS	488.50	493.42	500.59
OFFSET	-10.00	0	10.00

0+183.65



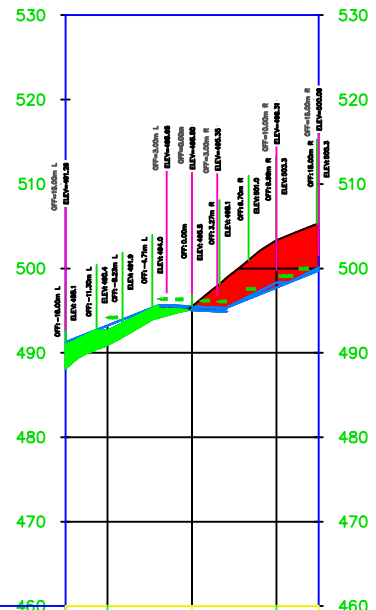
EXISTING ELEVATIONS			
PROPOSED ELEVATIONS	489.48	493.96	501.82
OFFSET	-10.00	0	10.00

0+193.25



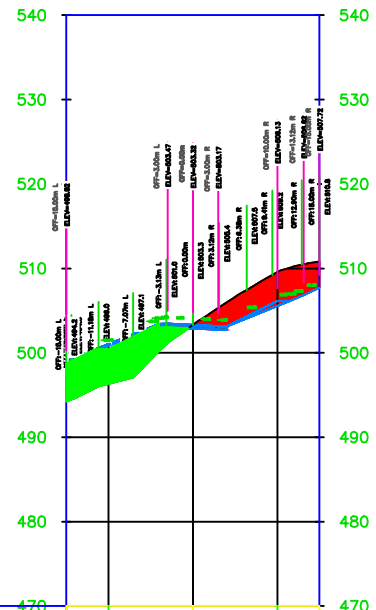
EXISTING ELEVATIONS			
PROPOSED ELEVATIONS	490.44	494.82	502.79
OFFSET	-10.00	0	10.00

0+200.00



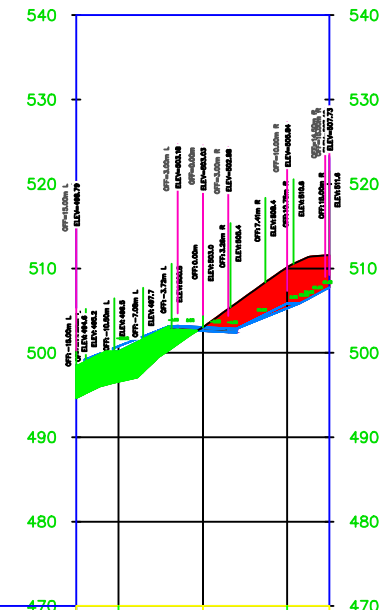
EXISTING ELEVATIONS			
PROPOSED ELEVATIONS	490.96	495.49	503.31
OFFSET	-10.00	0	10.00

0+245.11



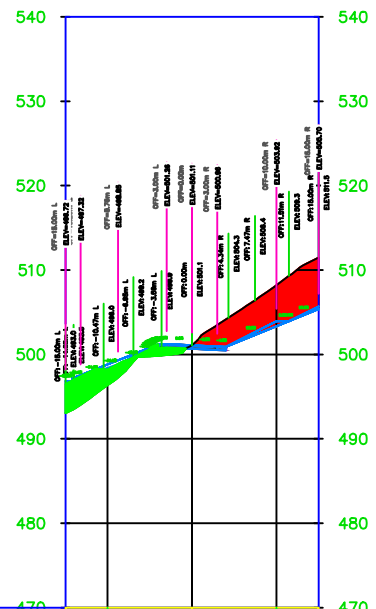
EXISTING ELEVATIONS			
PROPOSED ELEVATIONS	496.34	503.32	509.56
OFFSET	-10.00	0	10.00

0+250.00



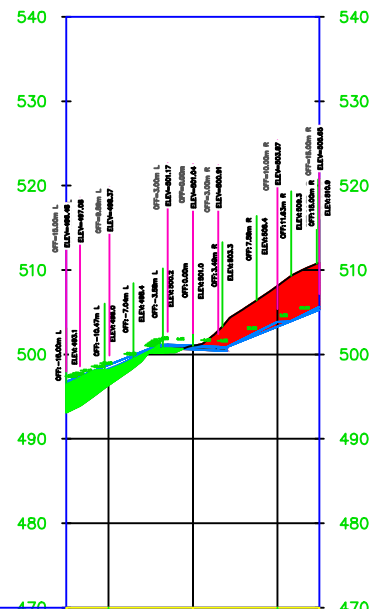
EXISTING ELEVATIONS			
PROPOSED ELEVATIONS	496.58	503.03	510.11
OFFSET	-10.00	0	10.00

0+296.97



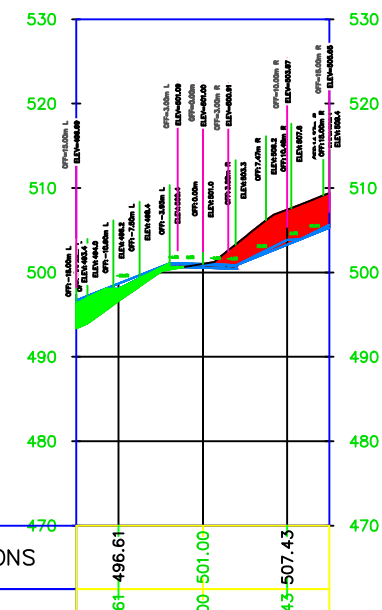
EXISTING ELEVATIONS			
PROPOSED ELEVATIONS	496.36	501.11	508.20
OFFSET	-10.00	0	10.00

0+300.00



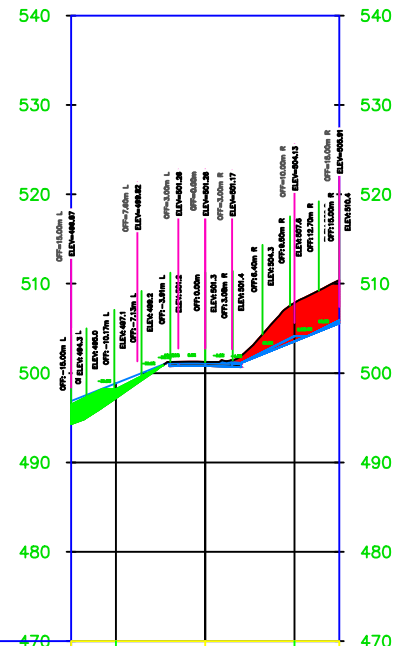
EXISTING ELEVATIONS			
PROPOSED ELEVATIONS	496.36	501.04	508.12
OFFSET	-10.00	0	10.00

0+306.57



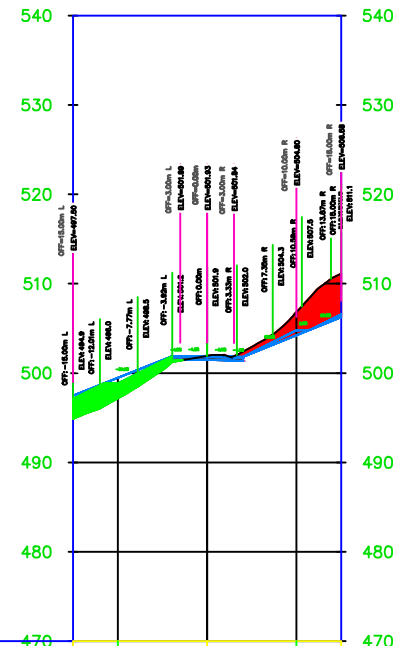
EXISTING ELEVATIONS			
PROPOSED ELEVATIONS	496.61	501.00	507.43
OFFSET	-10.00	0	10.00

0+320.97




EXISTING ELEVATIONS			
PROPOSED ELEVATIONS	497.20	501.26	507.87
OFFSET	-10.00	0	10.00

0+326.97



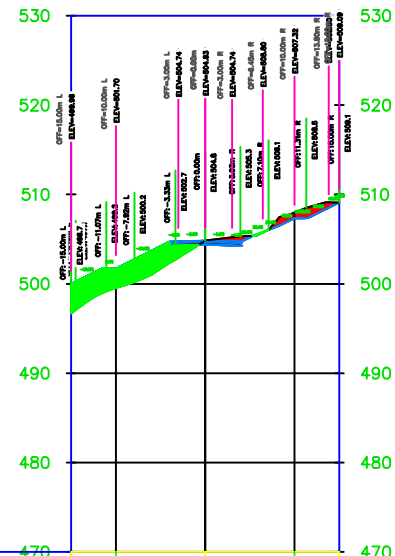
EXISTING ELEVATIONS			
PROPOSED ELEVATIONS	497.16	501.93	506.83
OFFSET	-10.00	0	10.00

0+335.37



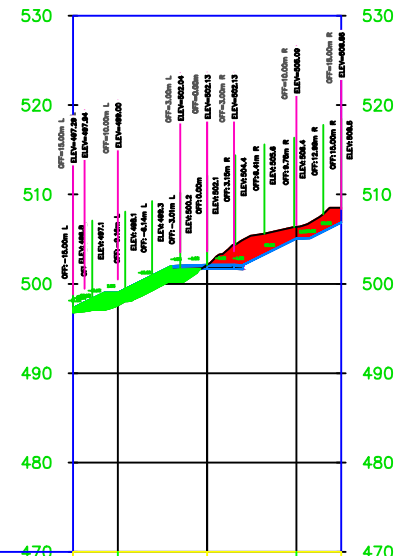
EXISTING ELEVATIONS			
PROPOSED ELEVATIONS	498.12	502.26	508.32
OFFSET	-10.00	0	10.00

0+386.27



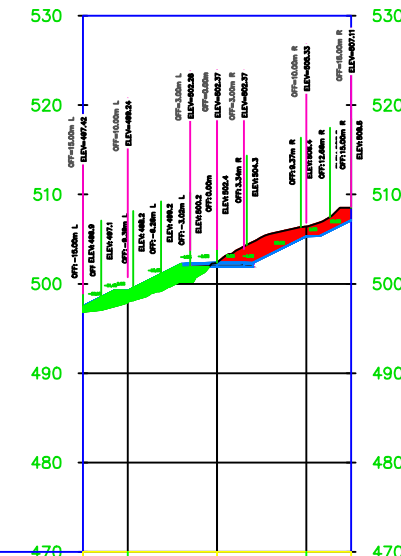
EXISTING ELEVATIONS			
PROPOSED ELEVATIONS	499.53	504.83	507.97
OFFSET	-10.00	0	10.00

0+400.00



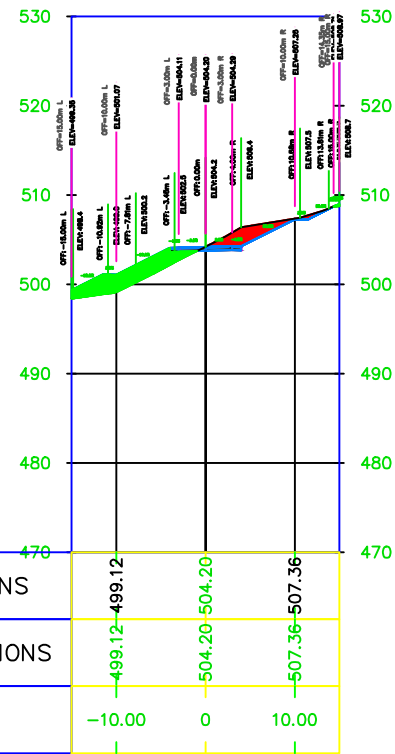
EXISTING ELEVATIONS			
PROPOSED ELEVATIONS	497.60	502.13	506.37
OFFSET	-10.00	0	10.00

0+400.67

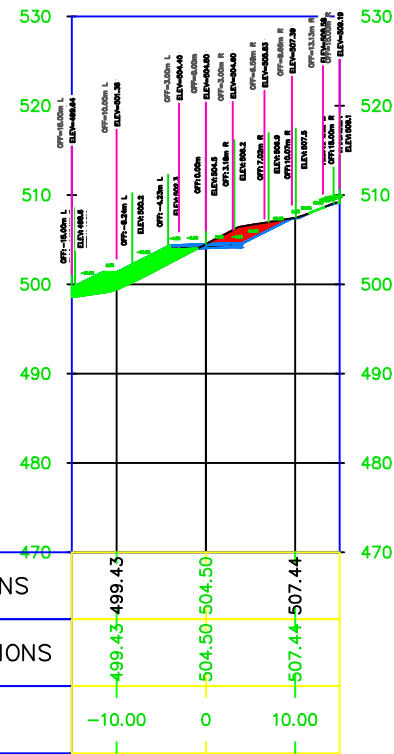


EXISTING ELEVATIONS			
PROPOSED ELEVATIONS	497.94	502.37	506.40
OFFSET	-10.00	0	10.00

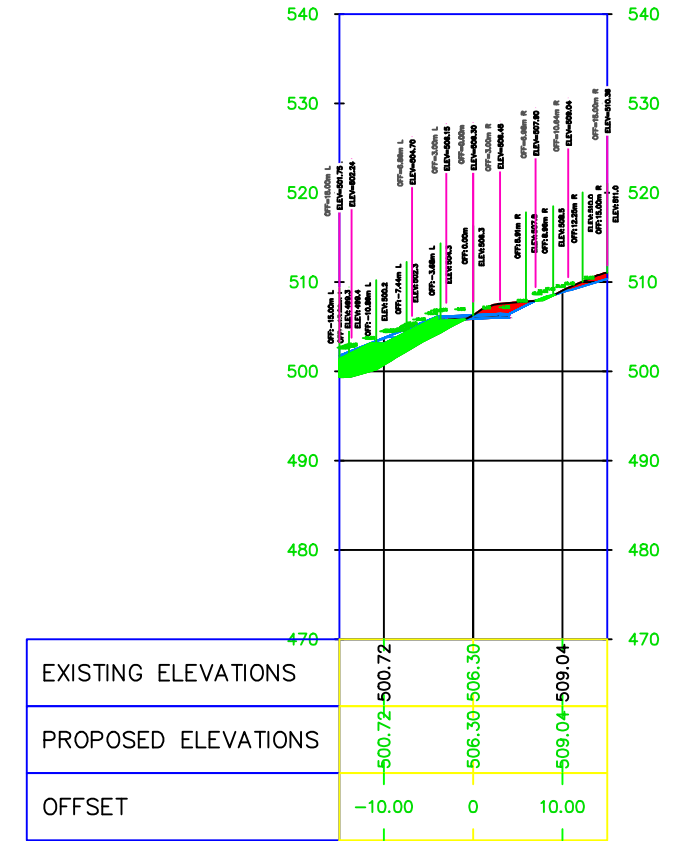
0+415.07



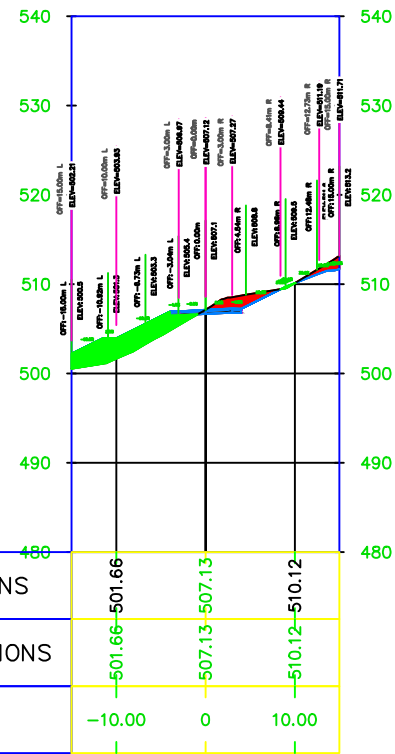
0+416.68



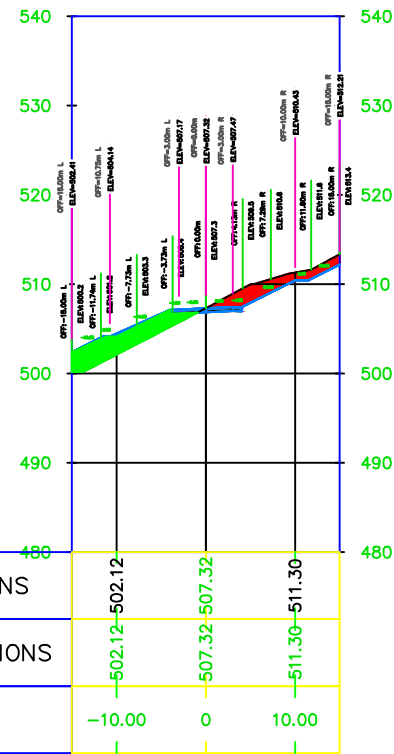
0+424.67



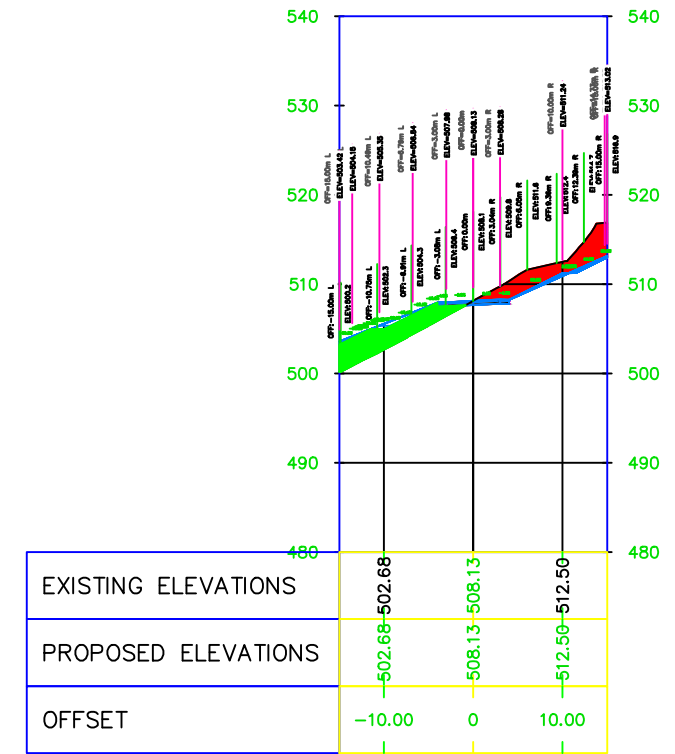
0+450.00




0+478.35



0+500.00




0+532.02



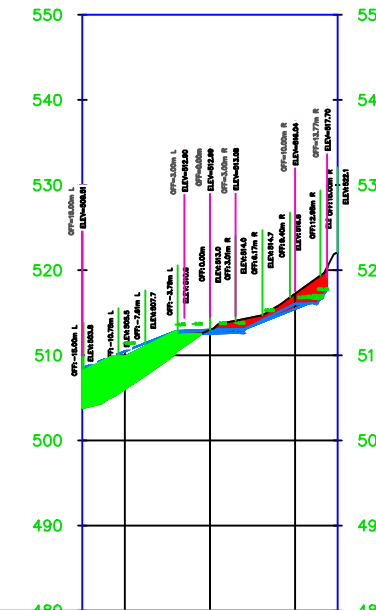
EXISTING ELEVATIONS			
PROPOSED ELEVATIONS	506.07	512.71	515.87
OFFSET	-10.00	0	10.00

0+540.02



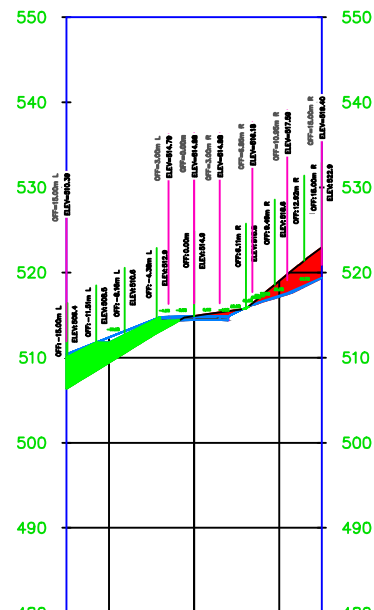
EXISTING ELEVATIONS			
PROPOSED ELEVATIONS	505.82	512.64	516.94
OFFSET	-10.00	0	10.00

0+541.62



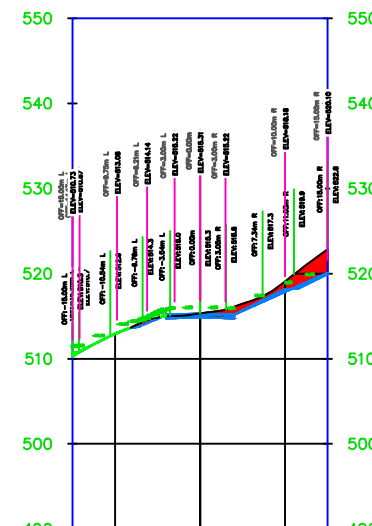
EXISTING ELEVATIONS			
PROPOSED ELEVATIONS	506.03	512.99	517.22
OFFSET	-10.00	0	10.00

0+556.02



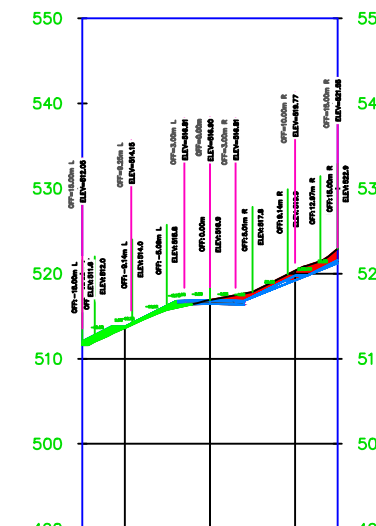
EXISTING ELEVATIONS			
PROPOSED ELEVATIONS	509.42	514.88	518.99
OFFSET	-10.00	0	10.00

0+570.42



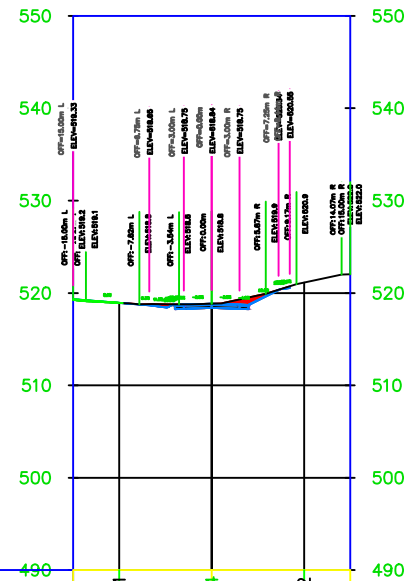
EXISTING ELEVATIONS			
PROPOSED ELEVATIONS	512.87	515.31	519.08
OFFSET	-10.00	0	10.00

0+600.00



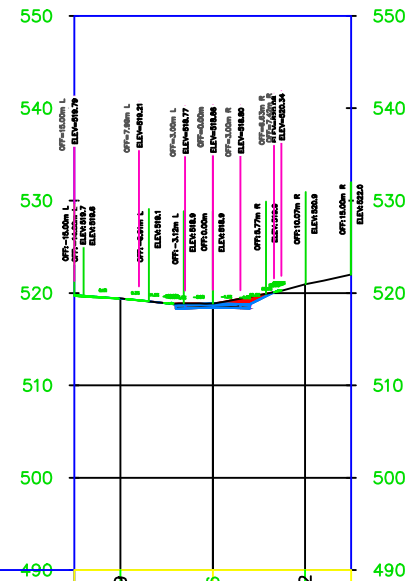
EXISTING ELEVATIONS			
PROPOSED ELEVATIONS	513.62	516.90	520.33
OFFSET	-10.00	0	10.00

0+694.95



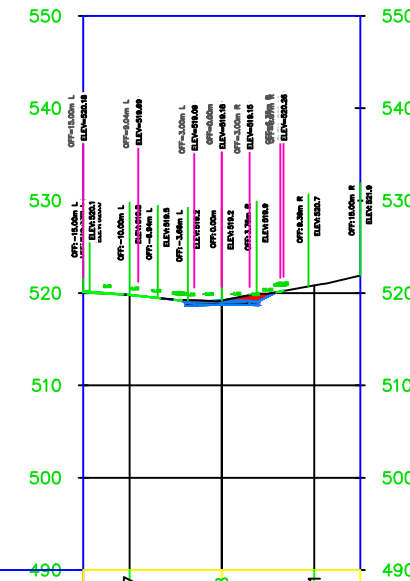
EXISTING ELEVATIONS		518.91		518.84		521.12
PROPOSED ELEVATIONS		518.91		518.84		521.12
OFFSET		-10.00		0		10.00

0+700.00



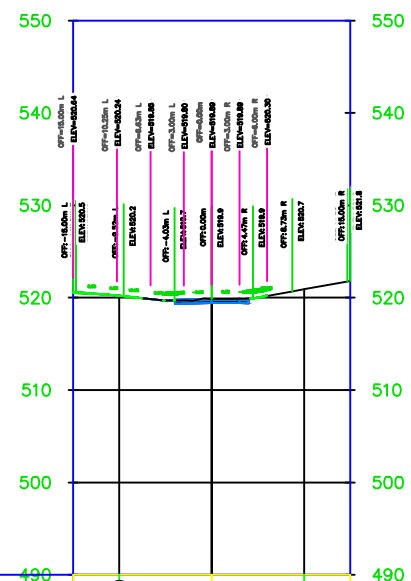
EXISTING ELEVATIONS		519.39		518.86		520.92
PROPOSED ELEVATIONS		519.39		518.86		520.92
OFFSET		-10.00		0		10.00

0+704.33



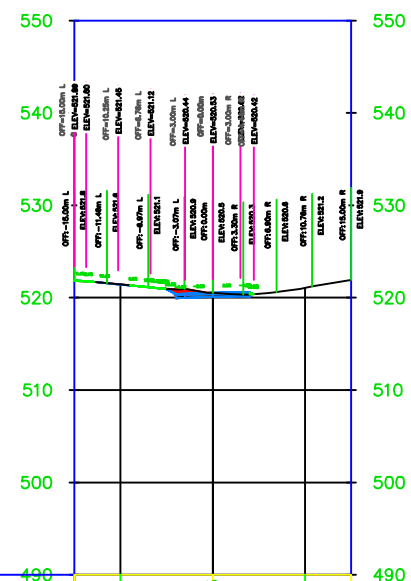
EXISTING ELEVATIONS		519.77		519.18		520.81
PROPOSED ELEVATIONS		519.77		519.18		520.81
OFFSET		-10.00		0		10.00

0+709.33



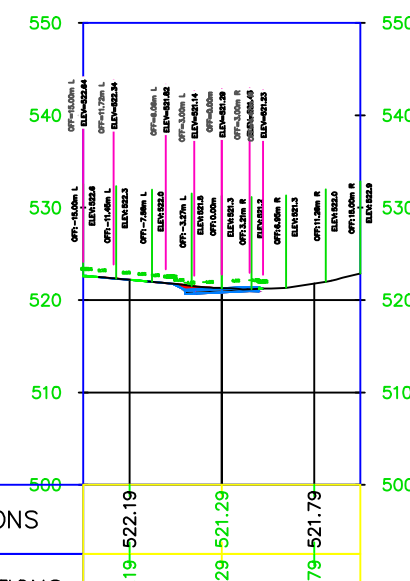
EXISTING ELEVATIONS		520.20		519.89		520.91
PROPOSED ELEVATIONS		520.20		519.89		520.91
OFFSET		-10.00		0		10.00

0+723.70



EXISTING ELEVATIONS		521.43		520.53		521.06
PROPOSED ELEVATIONS		521.43		520.53		521.06
OFFSET		-10.00		0		10.00

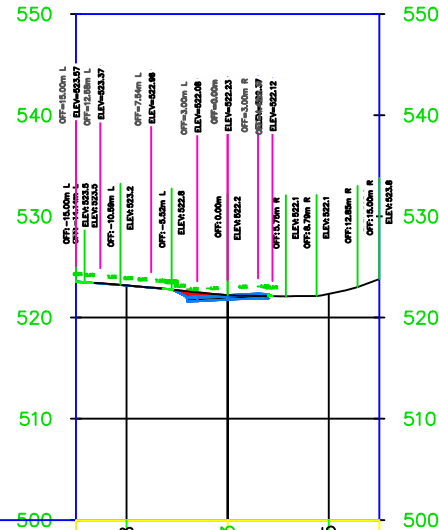
0+732.33



EXISTING ELEVATIONS		522.19		521.29		521.79
PROPOSED ELEVATIONS		522.19		521.29		521.79
OFFSET		-10.00		0		10.00



0+742.72



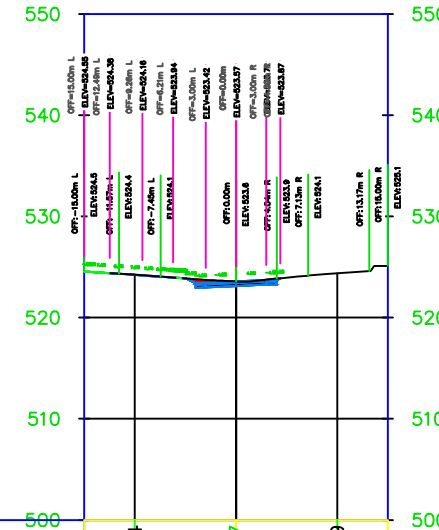
EXISTING ELEVATIONS			
PROPOSED ELEVATIONS	-523.18	-523.23	-522.35
OFFSET	-10.00	0	10.00

0+750.00



EXISTING ELEVATIONS			
PROPOSED ELEVATIONS	-523.91	-523.19	-523.68
OFFSET	-10.00	0	10.00

0+753.11



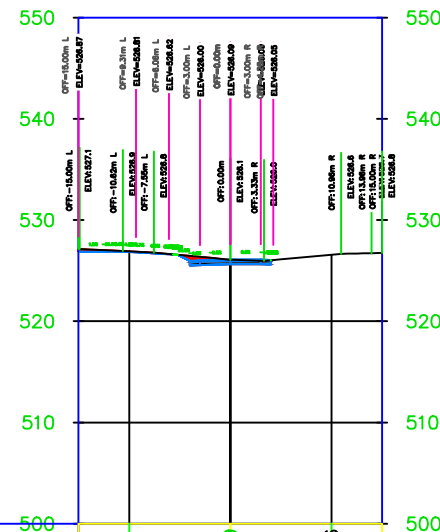
EXISTING ELEVATIONS			
PROPOSED ELEVATIONS	-524.24	-523.57	-524.39
OFFSET	-10.00	0	10.00

0+761.73



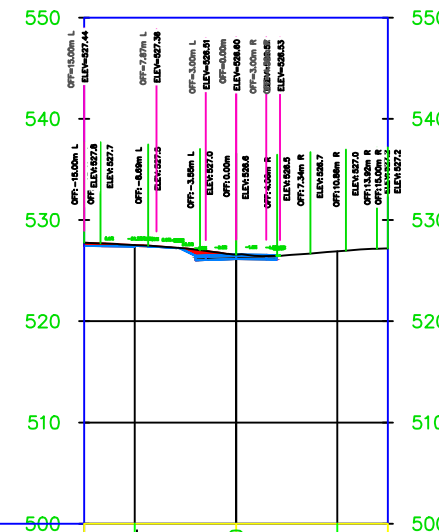
EXISTING ELEVATIONS			
PROPOSED ELEVATIONS	-525.19	-524.47	-525.26
OFFSET	-10.00	0	10.00

0+776.11



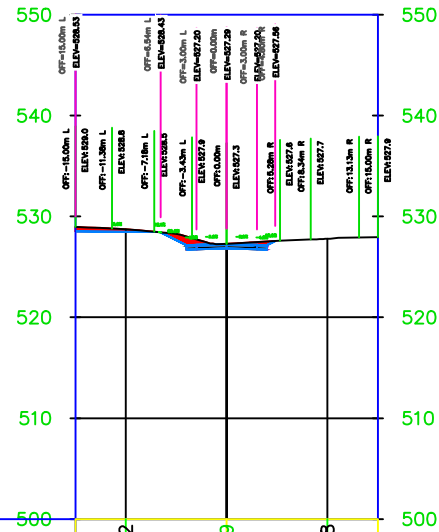
EXISTING ELEVATIONS			
PROPOSED ELEVATIONS	-526.91	-526.09	-526.56
OFFSET	-10.00	0	10.00

0+781.11



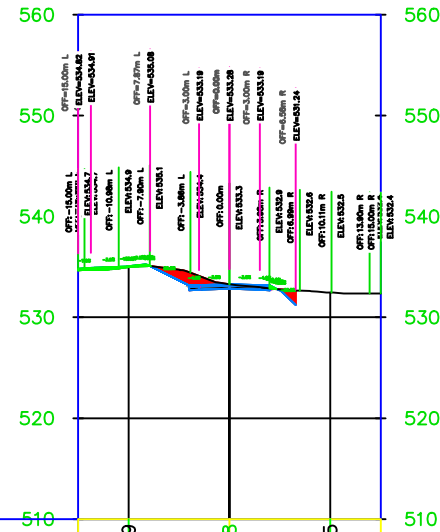
EXISTING ELEVATIONS			
PROPOSED ELEVATIONS	-527.54	-526.60	-526.91
OFFSET	-10.00	0	10.00

0+790.48



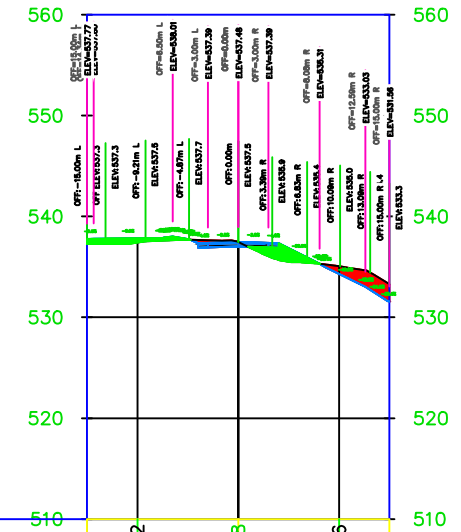
EXISTING ELEVATIONS			
PROPOSED ELEVATIONS	528.72	527.29	527.78
OFFSET	-10.00	0	10.00

0+850.00



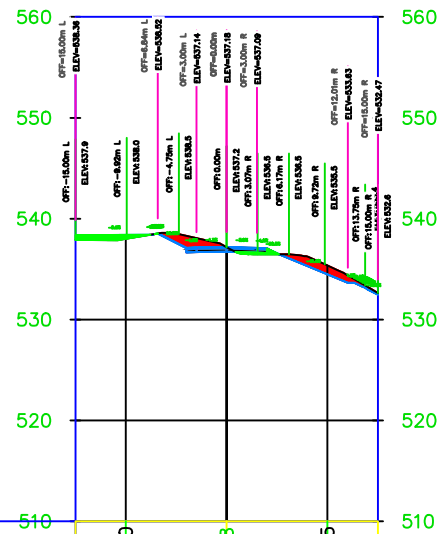
EXISTING ELEVATIONS			
PROPOSED ELEVATIONS	534.99	533.28	532.45
OFFSET	-10.00	0	10.00

0+888.09




EXISTING ELEVATIONS			
PROPOSED ELEVATIONS	537.42	537.48	535.06
OFFSET	-10.00	0	10.00

0+896.49



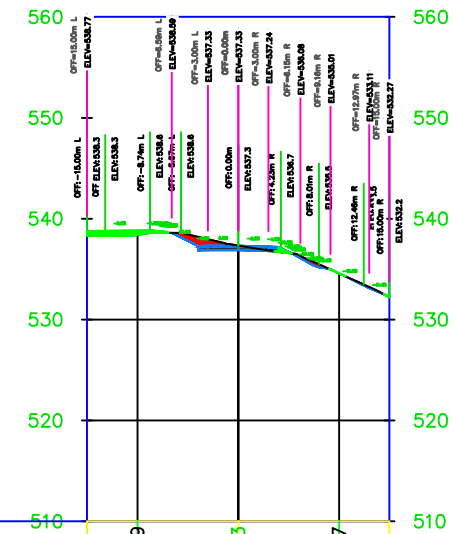
EXISTING ELEVATIONS			
PROPOSED ELEVATIONS	538.00	537.18	535.35
OFFSET	-10.00	0	10.00

0+900.00



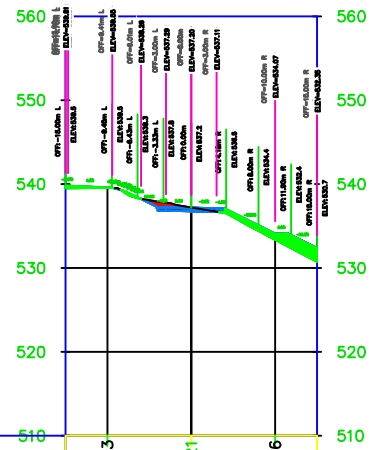
EXISTING ELEVATIONS			
PROPOSED ELEVATIONS	538.23	537.07	534.90
OFFSET	-10.00	0	10.00

0+902.49




EXISTING ELEVATIONS			
PROPOSED ELEVATIONS	538.39	537.33	534.57
OFFSET	-10.00	0	10.00

0+916.89




EXISTING ELEVATIONS			
PROPOSED ELEVATIONS	-539.53	-537.21	-533.36
OFFSET	-10.00	0	10.00

0+926.49



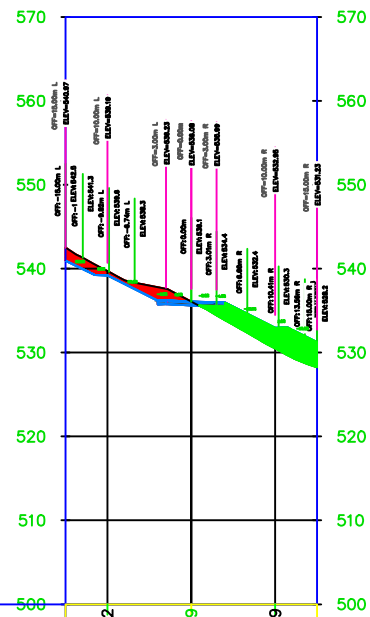
EXISTING ELEVATIONS			
PROPOSED ELEVATIONS	-540.09	-536.90	-532.12
OFFSET	-10.00	0	10.00

0+937.93



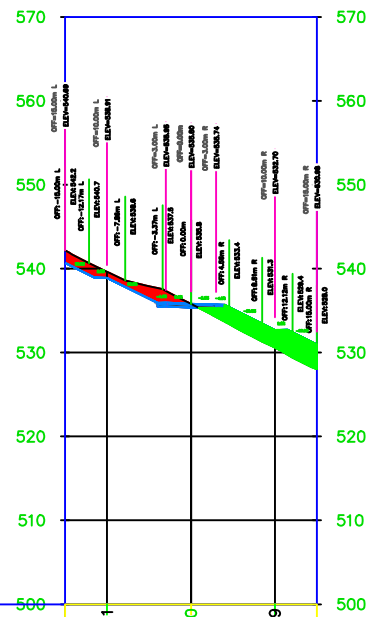
EXISTING ELEVATIONS			
PROPOSED ELEVATIONS	-539.75	-536.46	-531.04
OFFSET	-10.00	0	10.00

0+945.54



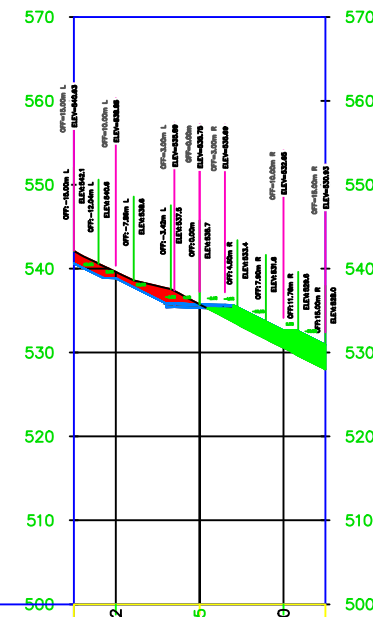
EXISTING ELEVATIONS			
PROPOSED ELEVATIONS	-539.72	-536.09	-530.49
OFFSET	-10.00	0	10.00

0+949.37



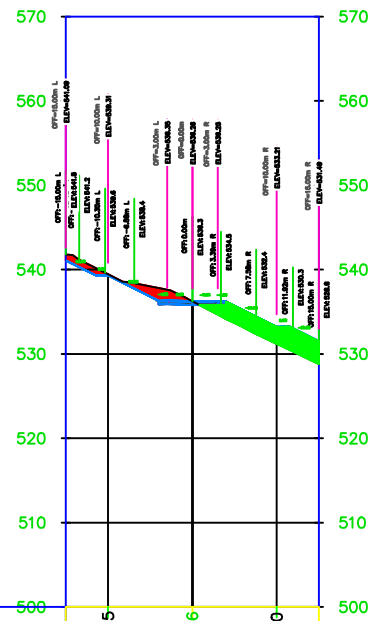
EXISTING ELEVATIONS			
PROPOSED ELEVATIONS	-539.61	-535.80	-530.59
OFFSET	-10.00	0	10.00

0+950.00



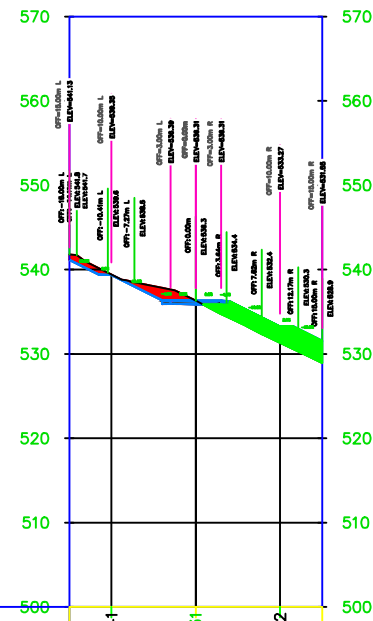
EXISTING ELEVATIONS			
PROPOSED ELEVATIONS	-539.62	-535.75	-530.60
OFFSET	-10.00	0	10.00

0+958.97




EXISTING ELEVATIONS			
PROPOSED ELEVATIONS	539.45	536.26	531.20
OFFSET	-10.00	0	10.00

0+959.79



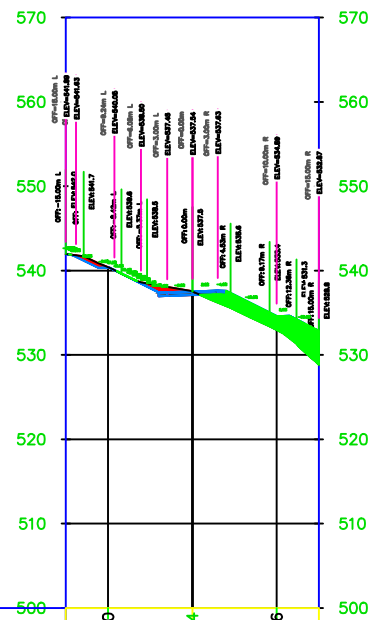
EXISTING ELEVATIONS			
PROPOSED ELEVATIONS	539.41	536.31	531.32
OFFSET	-10.00	0	10.00

0+973.37



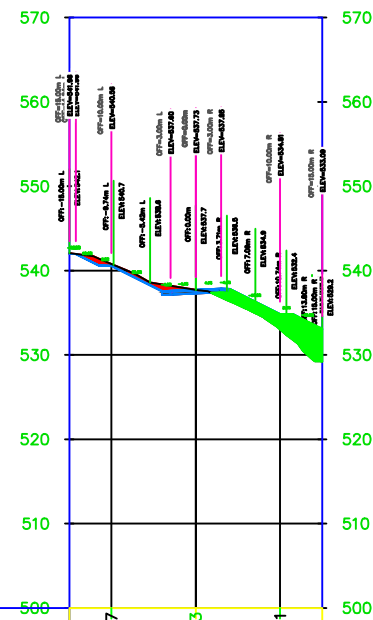
EXISTING ELEVATIONS			
PROPOSED ELEVATIONS	540.35	537.48	532.89
OFFSET	-10.00	0	10.00

0+974.04



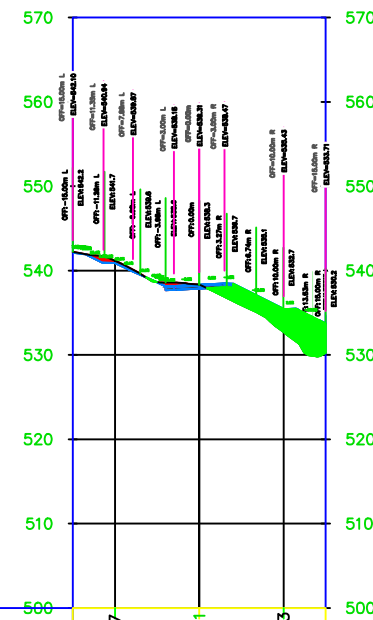
EXISTING ELEVATIONS			
PROPOSED ELEVATIONS	540.40	537.54	532.96
OFFSET	-10.00	0	10.00

0+979.37



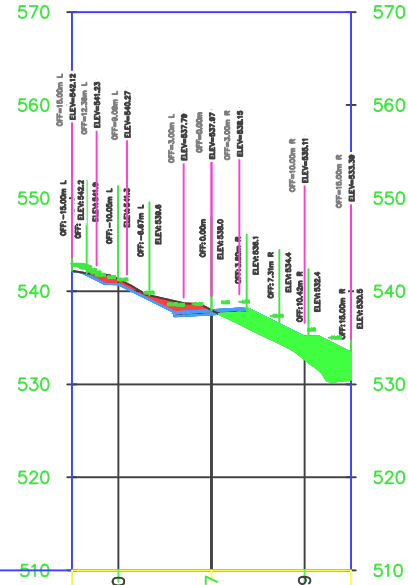
EXISTING ELEVATIONS			
PROPOSED ELEVATIONS	540.77	537.73	533.01
OFFSET	-10.00	0	10.00

0+985.13




EXISTING ELEVATIONS			
PROPOSED ELEVATIONS	541.17	538.31	532.73
OFFSET	-10.00	0	10.00

0+987.77




EXISTING ELEVATIONS			
PROPOSED ELEVATIONS	541.30	537.97	532.69
OFFSET	-10.00	0	10.00

0+997.79



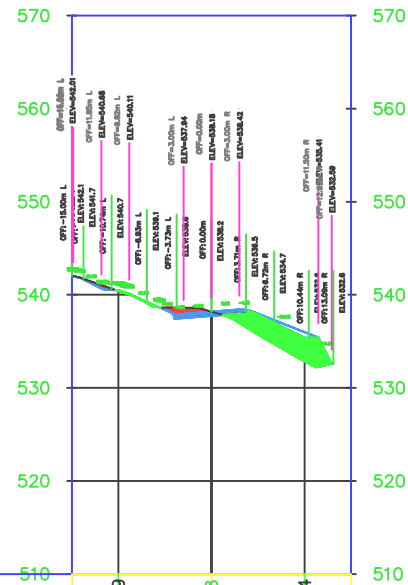
EXISTING ELEVATIONS			
PROPOSED ELEVATIONS	540.88	537.43	532.54
OFFSET	-10.00	0	10.00

1+000.00



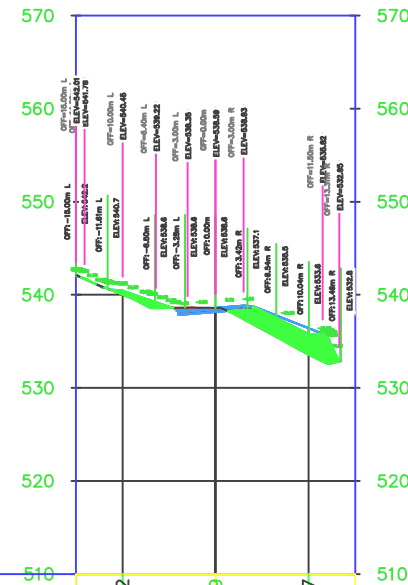
EXISTING ELEVATIONS			
PROPOSED ELEVATIONS	540.55	537.87	532.69
OFFSET	-10.00	0	10.00

1+001.23




EXISTING ELEVATIONS			
PROPOSED ELEVATIONS	540.39	538.18	532.84
OFFSET	-10.00	0	10.00

1+004.67



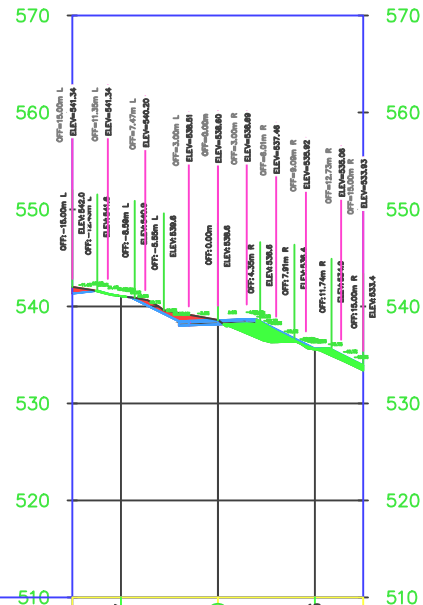
EXISTING ELEVATIONS			
PROPOSED ELEVATIONS	540.02	538.59	533.57
OFFSET	-10.00	0	10.00

1+017.33



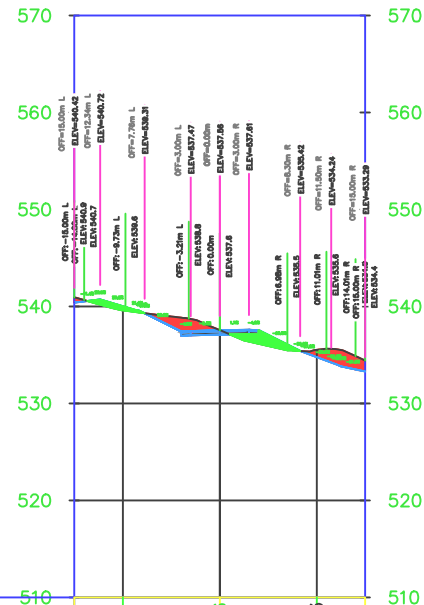
EXISTING ELEVATIONS			
PROPOSED ELEVATIONS	541.20	538.71	534.18
OFFSET	-10.00	0	10.00

1+028.42



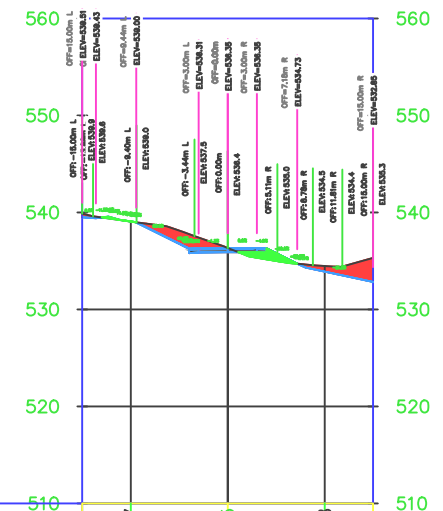
EXISTING ELEVATIONS			
PROPOSED ELEVATIONS	541.07	538.60	535.56
OFFSET	-10.00	0	10.00

1+034.77



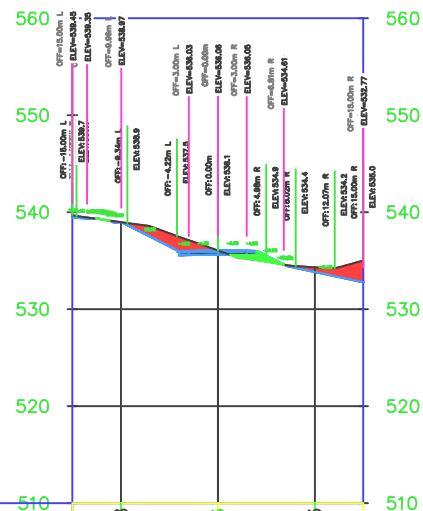
EXISTING ELEVATIONS			
PROPOSED ELEVATIONS	539.61	537.56	535.53
OFFSET	-10.00	0	10.00

1+042.67




EXISTING ELEVATIONS			
PROPOSED ELEVATIONS	539.07	536.35	534.48
OFFSET	-10.00	0	10.00

1+044.12



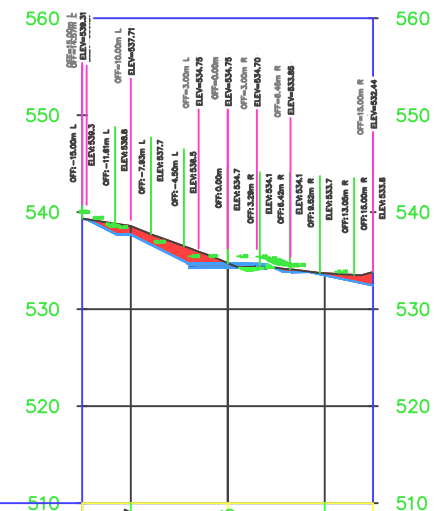
EXISTING ELEVATIONS			
PROPOSED ELEVATIONS	538.98	536.06	534.33
OFFSET	-10.00	0	10.00

1+049.12




EXISTING ELEVATIONS			
PROPOSED ELEVATIONS	538.64	534.96	533.80
OFFSET	-10.00	0	10.00

1+050.00




EXISTING ELEVATIONS			
PROPOSED ELEVATIONS	538.57	534.75	533.71
OFFSET	-10.00	0	10.00

1+056.92



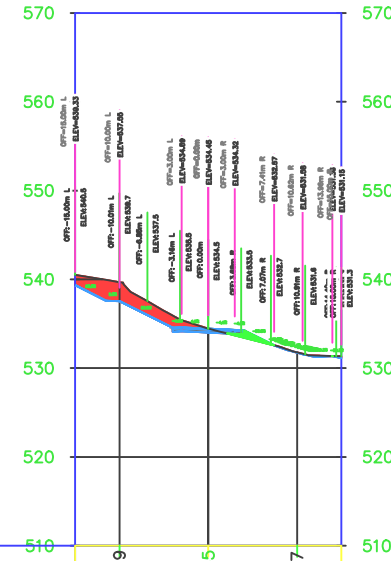
EXISTING ELEVATIONS			
PROPOSED ELEVATIONS	537.21	533.75	532.99
OFFSET	-10.00	0	10.00

1+063.47



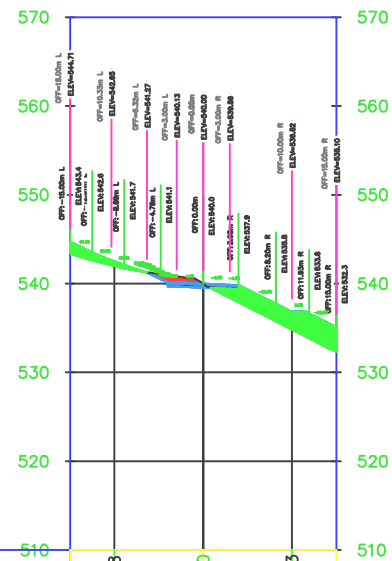
EXISTING ELEVATIONS			
PROPOSED ELEVATIONS	538.28	533.95	532.33
OFFSET	-10.00	0	10.00

1+071.12



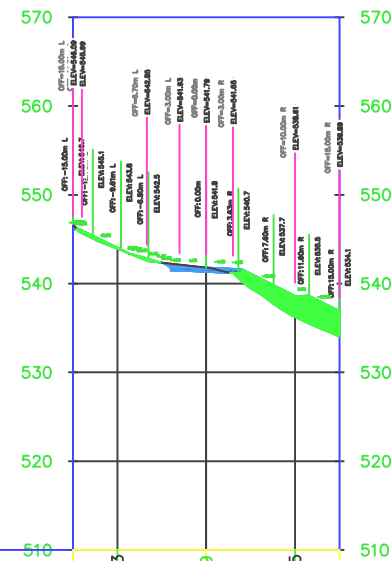
EXISTING ELEVATIONS			
PROPOSED ELEVATIONS	539.69	534.45	531.77
OFFSET	-10.00	0	10.00

1+100.00




EXISTING ELEVATIONS			
PROPOSED ELEVATIONS	541.98	540.00	534.83
OFFSET	-10.00	0	10.00

1+110.41



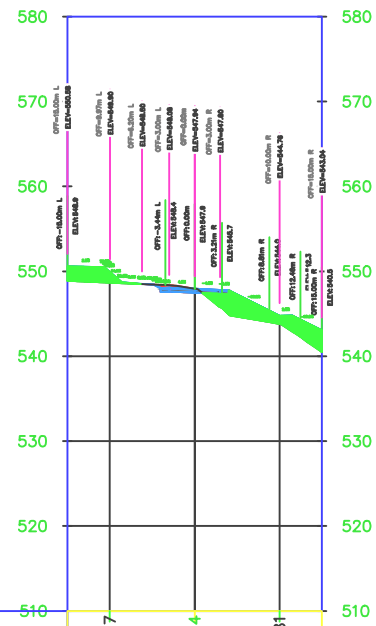
EXISTING ELEVATIONS			
PROPOSED ELEVATIONS	543.93	541.79	536.25
OFFSET	-10.00	0	10.00

1+149.71




EXISTING ELEVATIONS			
PROPOSED ELEVATIONS	548.61	547.94	543.80
OFFSET	-10.00	0	10.00

1+150.00



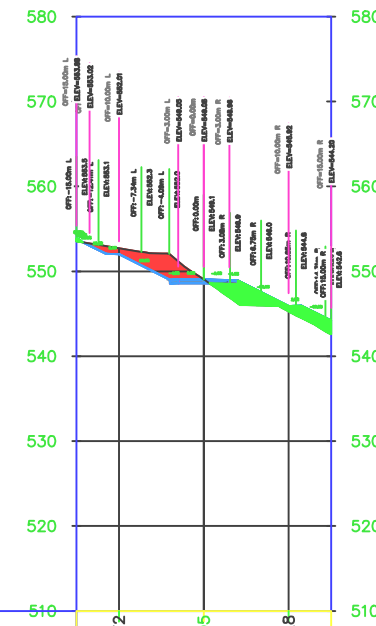
EXISTING ELEVATIONS			
PROPOSED ELEVATIONS	548.67	547.94	543.81
OFFSET	-10.00	0	10.00

1+157.36



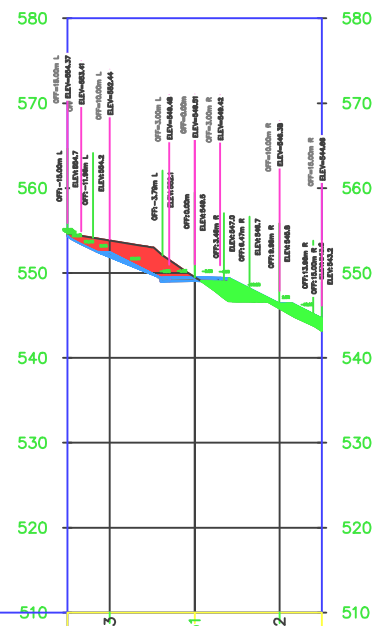
EXISTING ELEVATIONS			
PROPOSED ELEVATIONS	549.99	548.70	543.89
OFFSET	-10.00	0	10.00

1+171.71



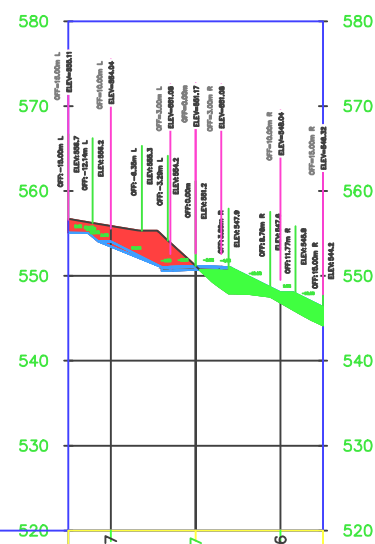
EXISTING ELEVATIONS			
PROPOSED ELEVATIONS	552.72	549.05	545.28
OFFSET	-10.00	0	10.00

1+176.71



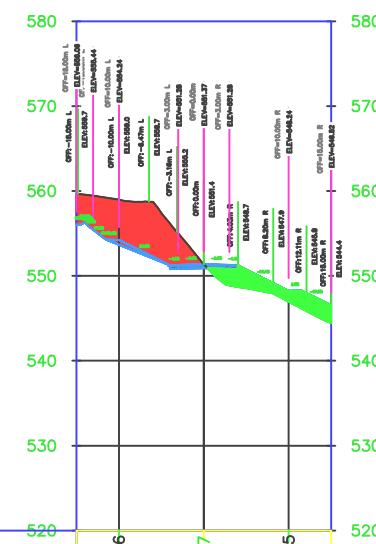
EXISTING ELEVATIONS			
PROPOSED ELEVATIONS	553.83	549.51	545.82
OFFSET	-10.00	0	10.00

1+186.06



EXISTING ELEVATIONS			
PROPOSED ELEVATIONS	555.87	551.17	546.86
OFFSET	-10.00	0	10.00

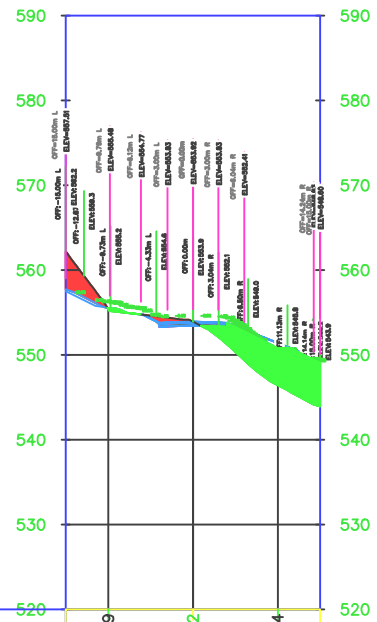
1+200.00



EXISTING ELEVATIONS			
PROPOSED ELEVATIONS	558.96	551.37	546.95
OFFSET	-10.00	0	10.00

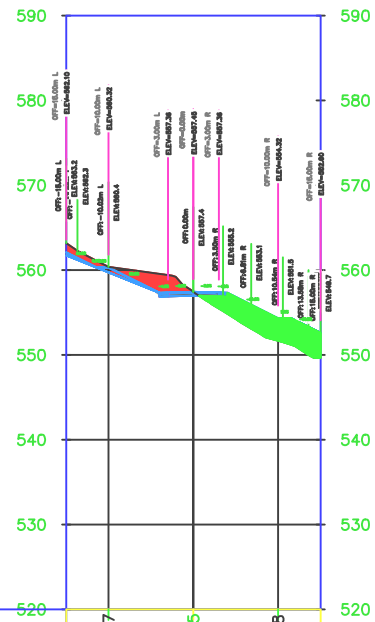


1+300.00



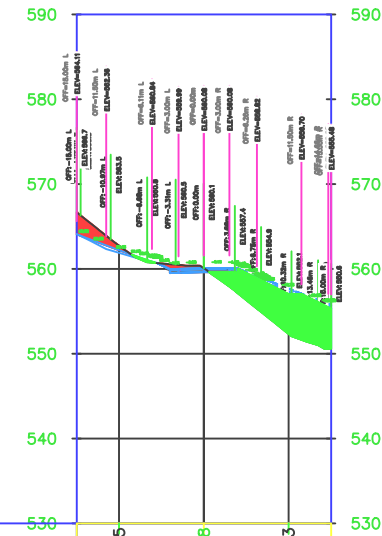
EXISTING ELEVATIONS			
PROPOSED ELEVATIONS	555.39	553.92	546.44
OFFSET	-10.00	0	10.00

1+386.08



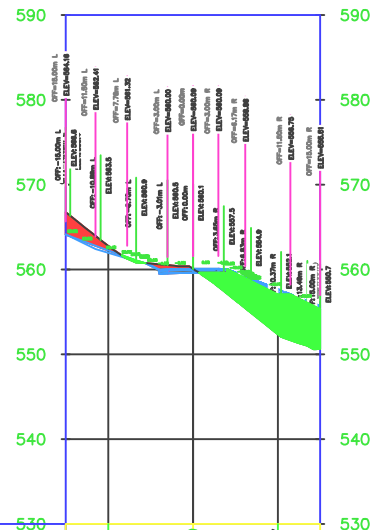
EXISTING ELEVATIONS			
PROPOSED ELEVATIONS	560.37	557.45	551.68
OFFSET	-10.00	0	10.00

1+400.00



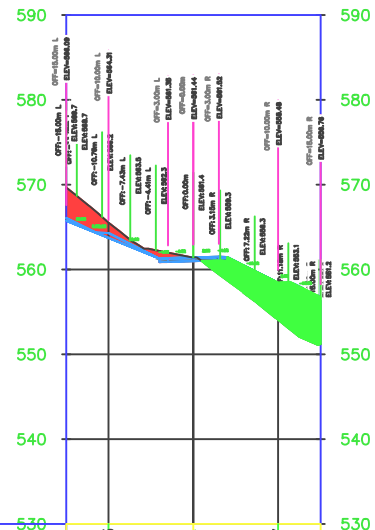
EXISTING ELEVATIONS			
PROPOSED ELEVATIONS	562.75	560.08	552.33
OFFSET	-10.00	0	10.00

1+400.29



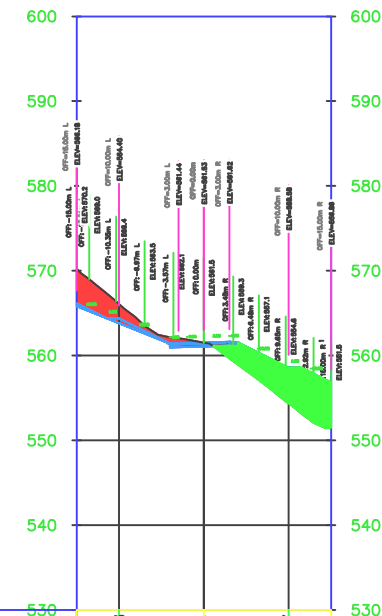
EXISTING ELEVATIONS			
PROPOSED ELEVATIONS	562.81	560.09	552.37
OFFSET	-10.00	0	10.00

1+412.29




EXISTING ELEVATIONS			
PROPOSED ELEVATIONS	565.53	561.44	554.07
OFFSET	-10.00	0	10.00

1+414.50



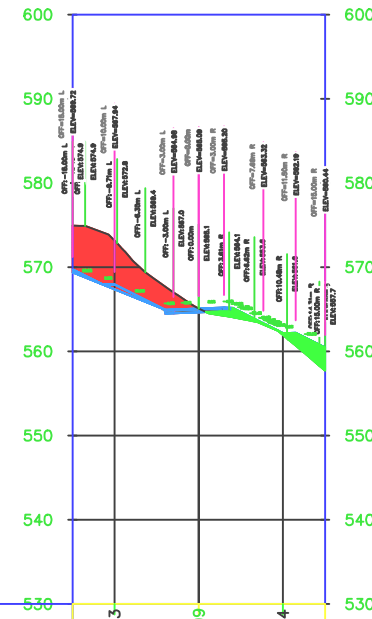
EXISTING ELEVATIONS			
PROPOSED ELEVATIONS	566.08	561.53	554.37
OFFSET	-10.00	0	10.00

1+418.29



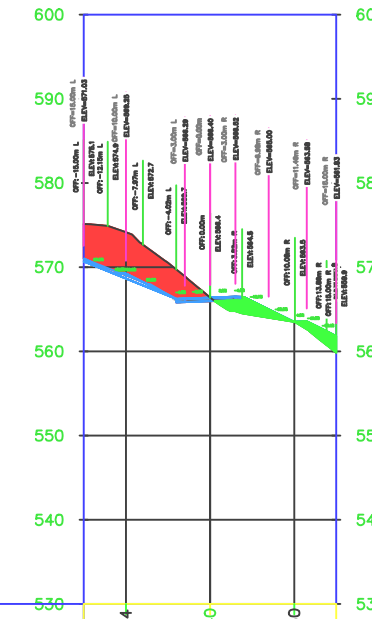
EXISTING ELEVATIONS			
PROPOSED ELEVATIONS	566.96	561.49	554.93
OFFSET	-10.00	0	10.00

1+450.00



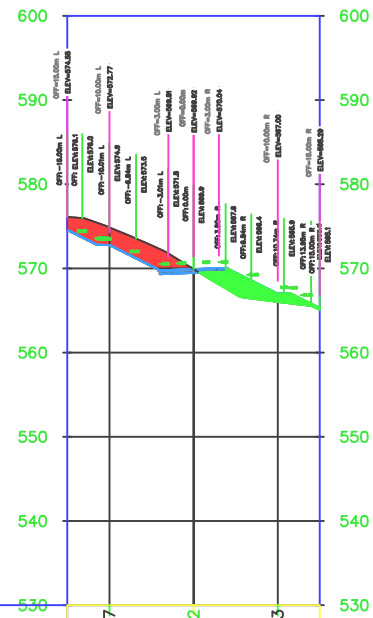
EXISTING ELEVATIONS			
PROPOSED ELEVATIONS	573.13	565.09	561.94
OFFSET	-10.00	0	10.00

1+456.70




EXISTING ELEVATIONS			
PROPOSED ELEVATIONS	574.14	566.40	563.50
OFFSET	-10.00	0	10.00

1+495.11



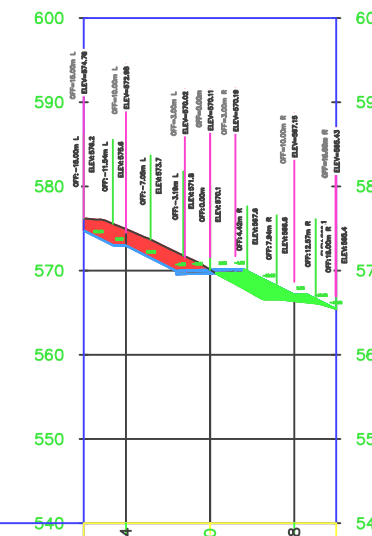
EXISTING ELEVATIONS			
PROPOSED ELEVATIONS	574.87	569.92	566.03
OFFSET	-10.00	0	10.00

1+498.90



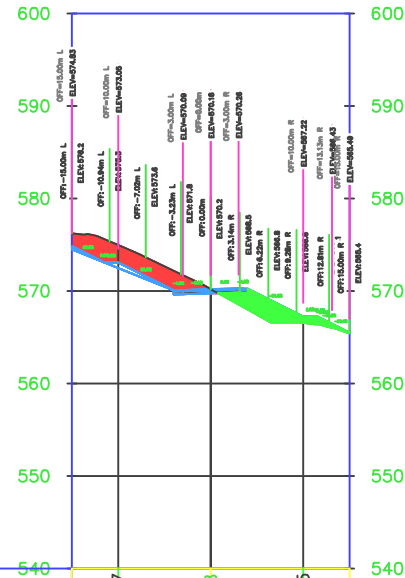
EXISTING ELEVATIONS			
PROPOSED ELEVATIONS	574.92	570.05	566.23
OFFSET	-10.00	0	10.00

1+500.00



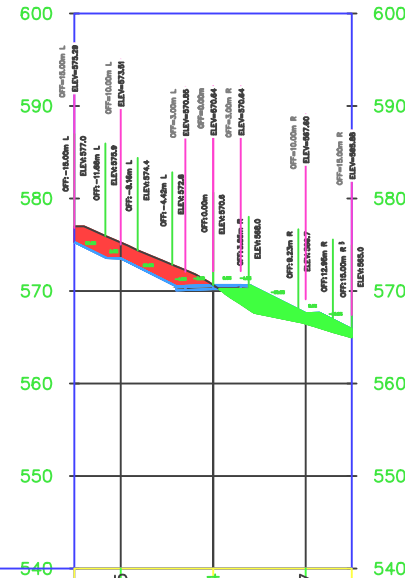
EXISTING ELEVATIONS			
PROPOSED ELEVATIONS	574.94	570.10	566.38
OFFSET	-10.00	0	10.00

1+501.11



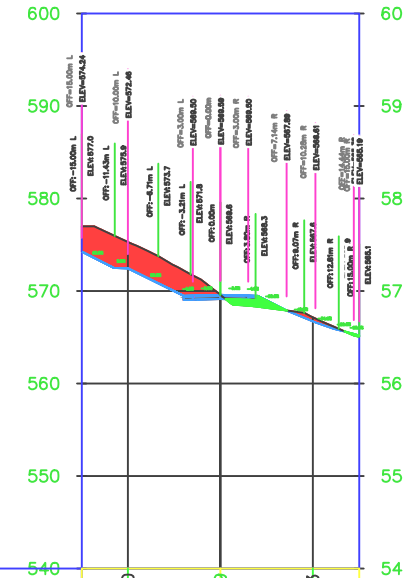
EXISTING ELEVATIONS			
PROPOSED ELEVATIONS	-574.97	-574.97	-566.55
OFFSET	-10.00	0	10.00

1+513.11



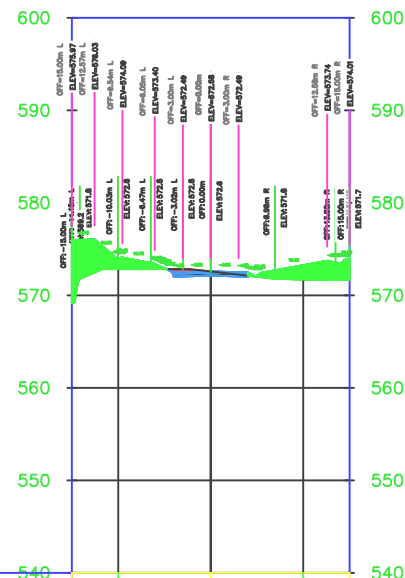
EXISTING ELEVATIONS			
PROPOSED ELEVATIONS	-575.25	-575.25	-566.47
OFFSET	-10.00	0	10.00

1+527.32



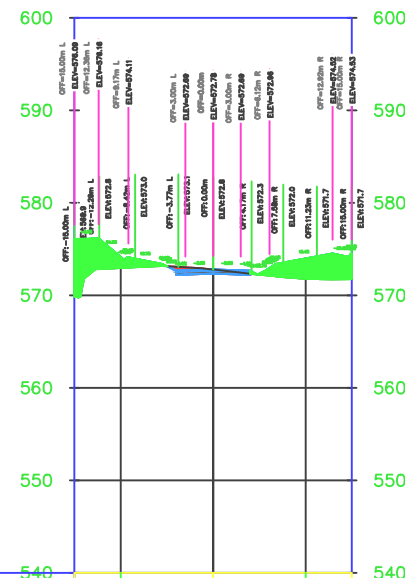
EXISTING ELEVATIONS			
PROPOSED ELEVATIONS	-575.30	-575.30	-567.13
OFFSET	-10.00	0	10.00

1+600.00



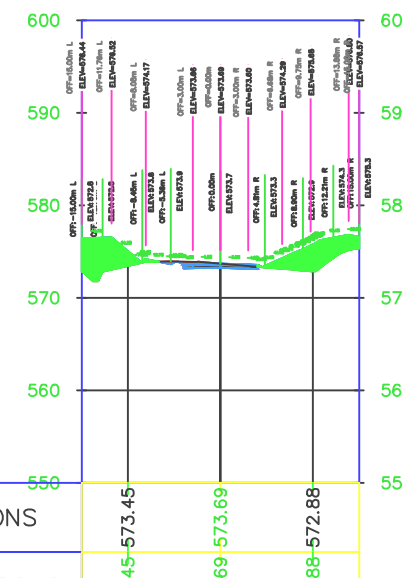
EXISTING ELEVATIONS			
PROPOSED ELEVATIONS	-572.83	-572.83	-571.72
OFFSET	-10.00	0	10.00

1+603.23



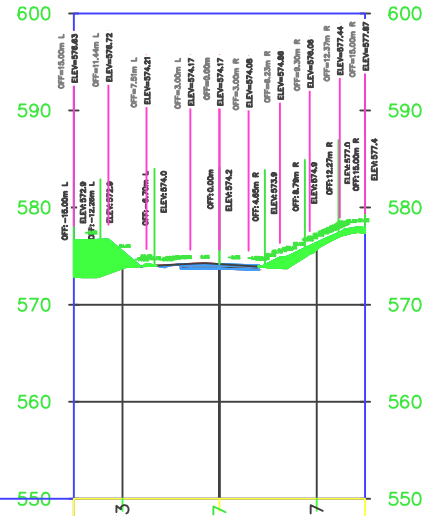
EXISTING ELEVATIONS			
PROPOSED ELEVATIONS	-572.95	-572.95	-571.78
OFFSET	-10.00	0	10.00

1+612.60



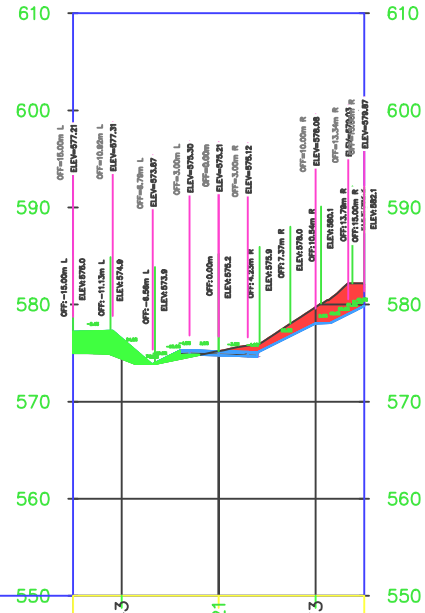
EXISTING ELEVATIONS			
PROPOSED ELEVATIONS	-573.45	-573.69	-572.88
OFFSET	-10.00	0	10.00

1+617.60



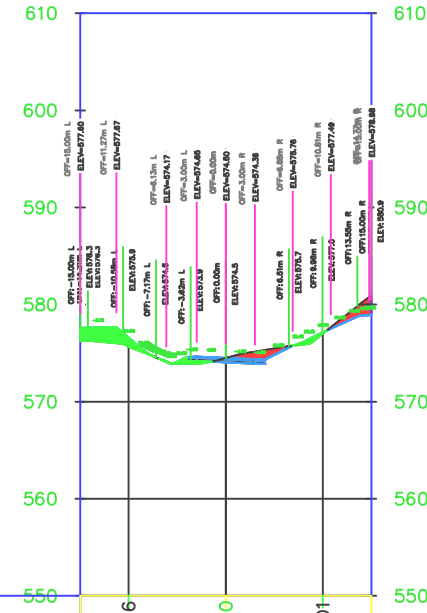
EXISTING ELEVATIONS			
PROPOSED ELEVATIONS	573.73	574.17	575.67
OFFSET	-10.00	0	10.00

1+631.98



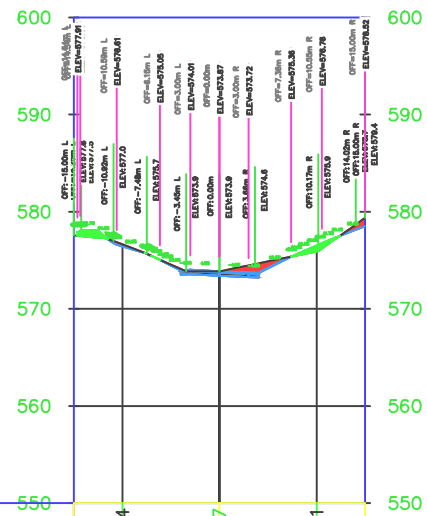
EXISTING ELEVATIONS			
PROPOSED ELEVATIONS	574.43	575.21	579.73
OFFSET	-10.00	0	10.00

1+640.60



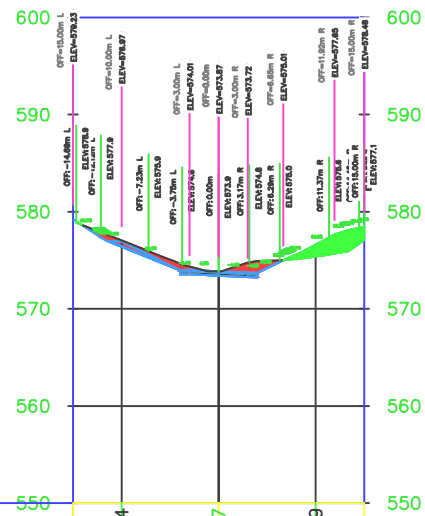
EXISTING ELEVATIONS			
PROPOSED ELEVATIONS	575.66	574.50	577.01
OFFSET	-10.00	0	10.00

1+650.00



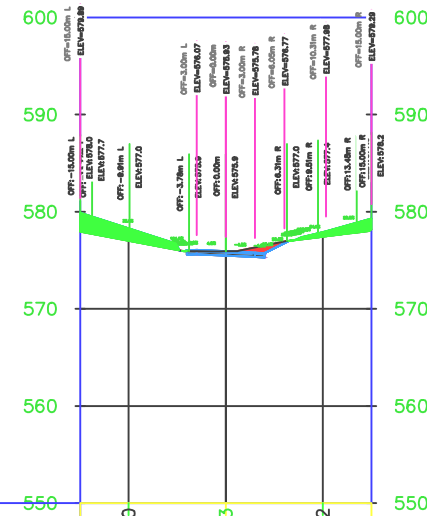
EXISTING ELEVATIONS			
PROPOSED ELEVATIONS	576.64	573.87	575.91
OFFSET	-10.00	0	10.00

1+668.66



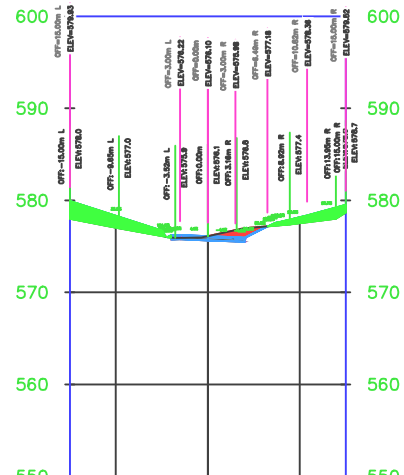
EXISTING ELEVATIONS			
PROPOSED ELEVATIONS	577.04	573.87	575.39
OFFSET	-10.00	0	10.00

1+696.72



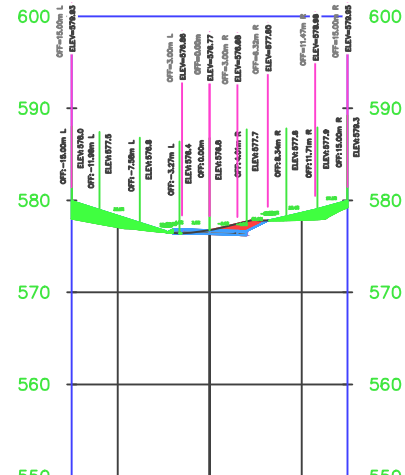
EXISTING ELEVATIONS			
PROPOSED ELEVATIONS	577.00	575.93	577.42
OFFSET	-10.00	0	10.00

1+700.00



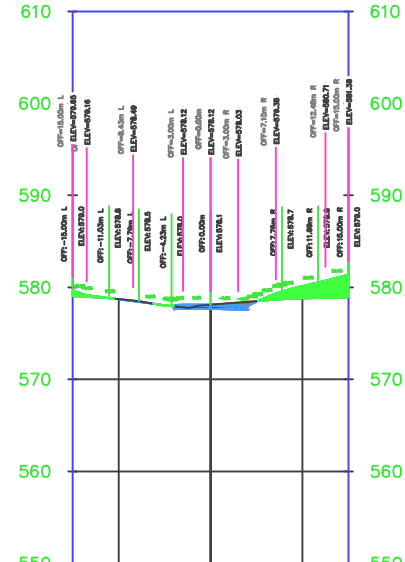
EXISTING ELEVATIONS			
PROPOSED ELEVATIONS	577.05	576.10	577.52
OFFSET	-10.00	0	10.00

1+705.34



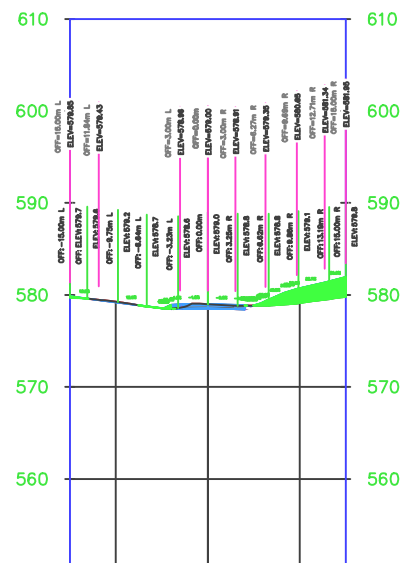
EXISTING ELEVATIONS			
PROPOSED ELEVATIONS	577.11	576.77	577.87
OFFSET	-10.00	0	10.00

1+719.72



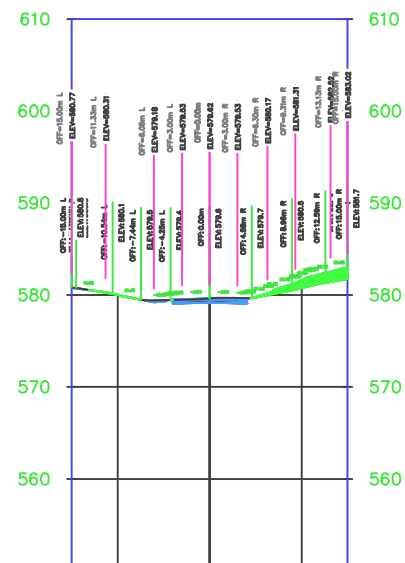
EXISTING ELEVATIONS			
PROPOSED ELEVATIONS	578.73	578.12	578.79
OFFSET	-10.00	0	10.00

1+724.72



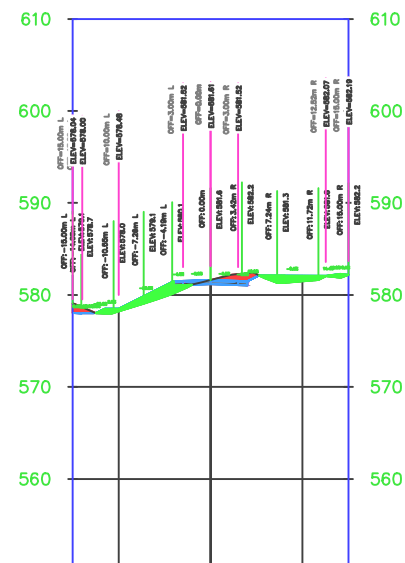
EXISTING ELEVATIONS			
PROPOSED ELEVATIONS	579.26	579.00	579.12
OFFSET	-10.00	0	10.00

1+734.09



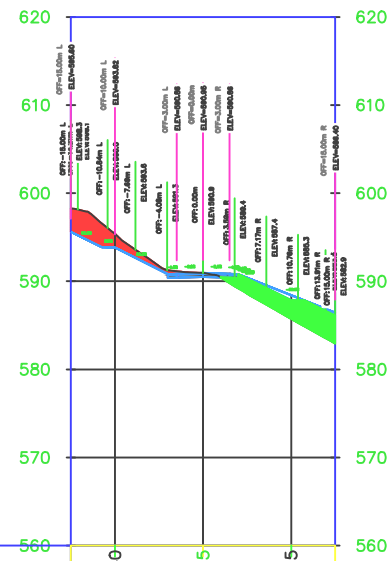
EXISTING ELEVATIONS			
PROPOSED ELEVATIONS	579.98	579.62	580.73
OFFSET	-10.00	0	10.00

1+800.00



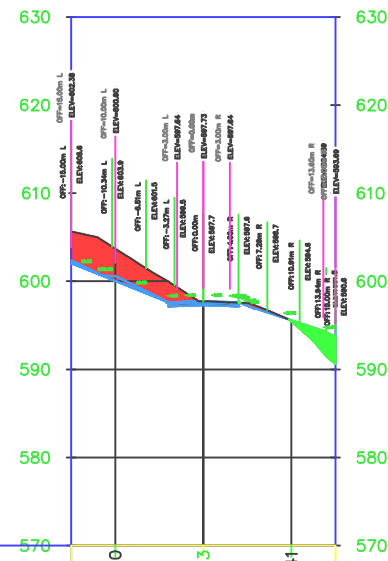
EXISTING ELEVATIONS			
PROPOSED ELEVATIONS	578.21	581.61	581.48
OFFSET	-10.00	0	10.00

1+900.00



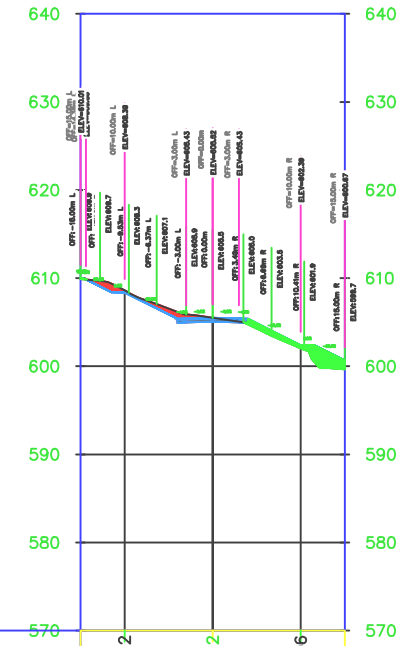
EXISTING ELEVATIONS			
PROPOSED ELEVATIONS	595.40	590.95	585.75
OFFSET	-10.00	0	10.00

2+000.00



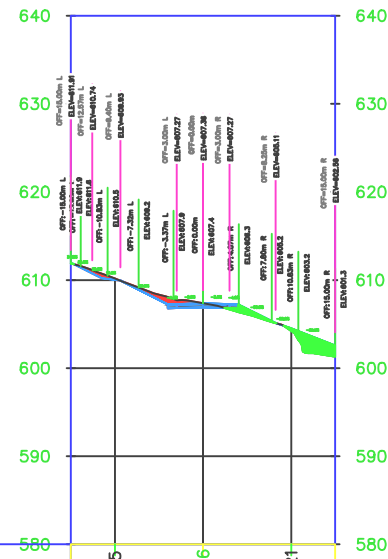
EXISTING ELEVATIONS			
PROPOSED ELEVATIONS	603.70	597.73	595.41
OFFSET	-10.00	0	10.00

2+100.00



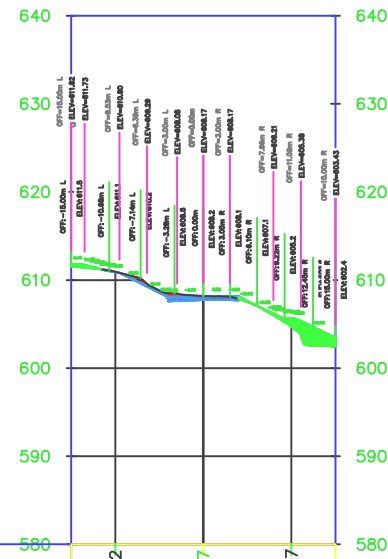
EXISTING ELEVATIONS			
PROPOSED ELEVATIONS	608.62	605.52	602.06
OFFSET	-10.00	0	10.00

2+121.55



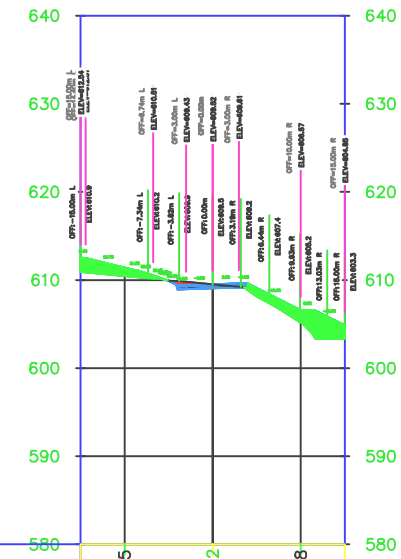
EXISTING ELEVATIONS			
PROPOSED ELEVATIONS	610.15	607.36	604.21
OFFSET	-10.00	0	10.00

2+135.97



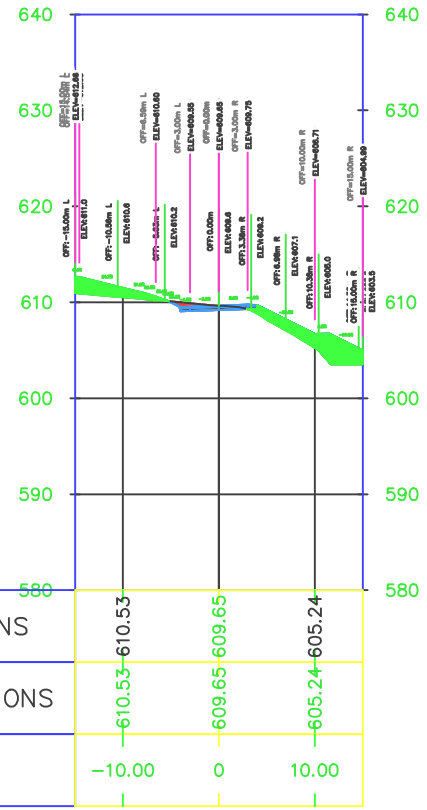
EXISTING ELEVATIONS			
PROPOSED ELEVATIONS	610.92	608.17	604.67
OFFSET	-10.00	0	10.00

2+150.40

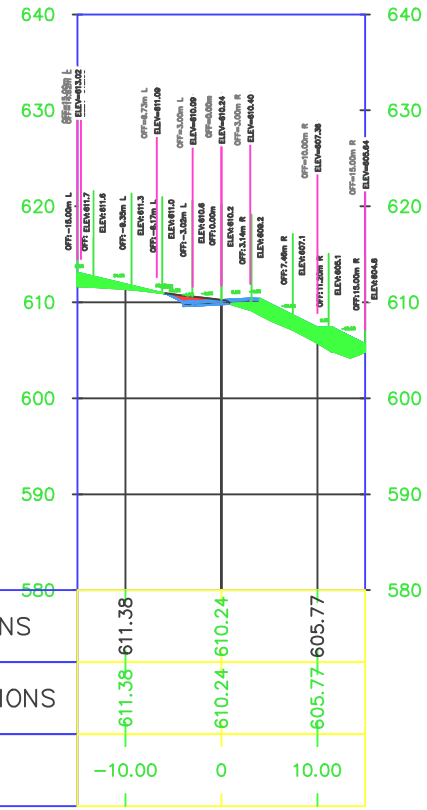


EXISTING ELEVATIONS			
PROPOSED ELEVATIONS	610.45	609.52	605.18
OFFSET	-10.00	0	10.00

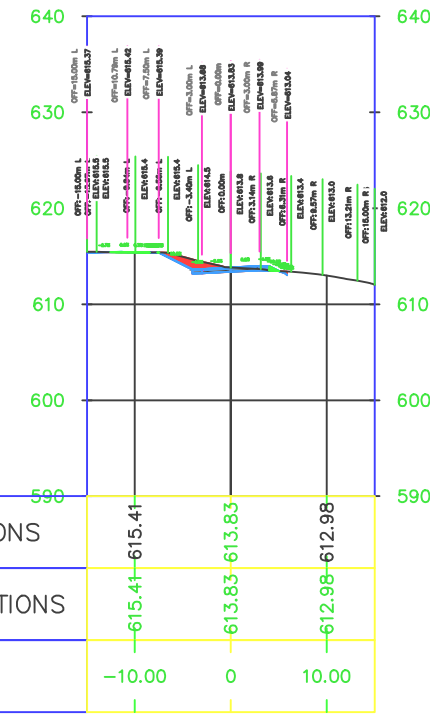
2+152.64



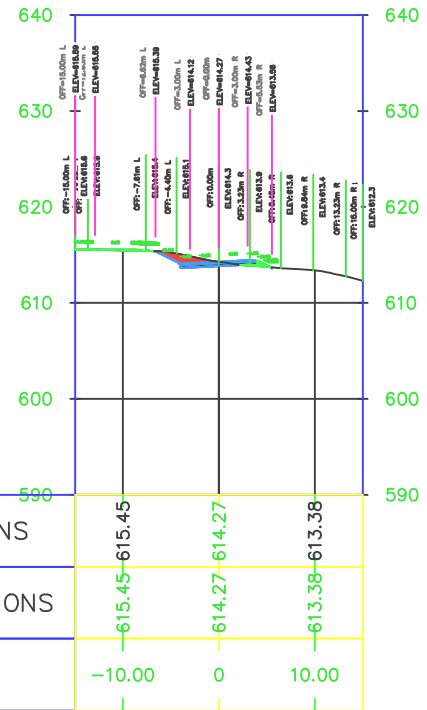
2+160.97



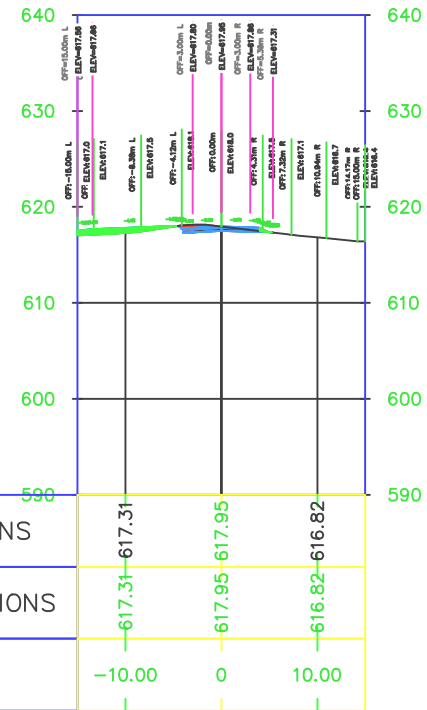
2+200.00



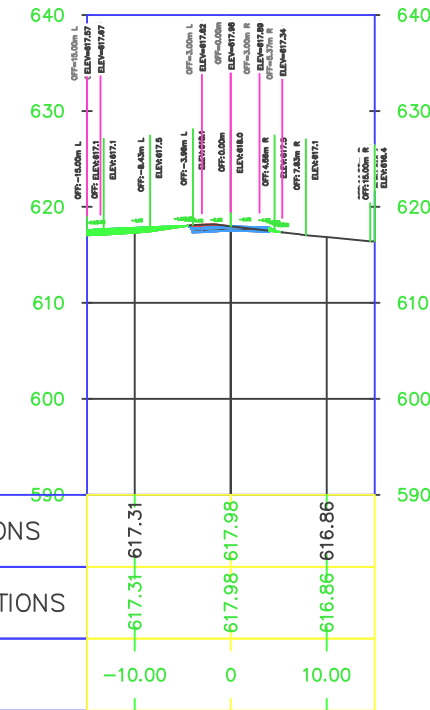
2+202.21



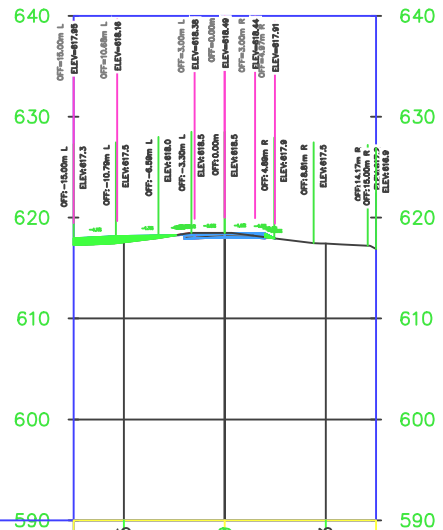
2+243.17



2+243.44

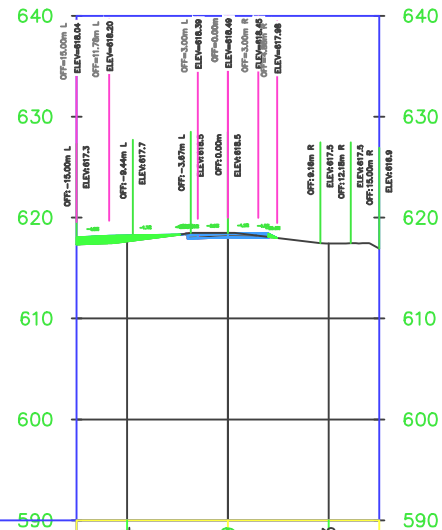


2+250.00



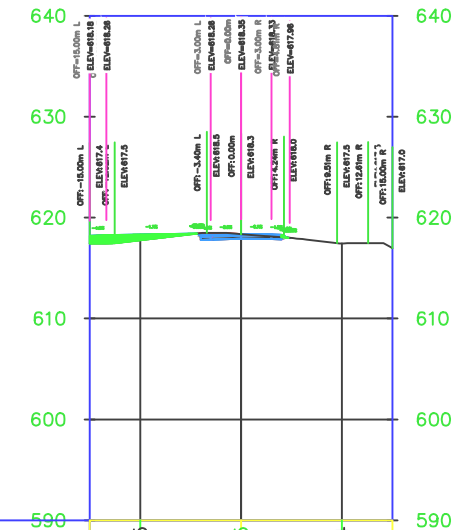
EXISTING ELEVATIONS			
PROPOSED ELEVATIONS	617.55	618.49	617.43
OFFSET	-10.00	0	10.00

2+251.77



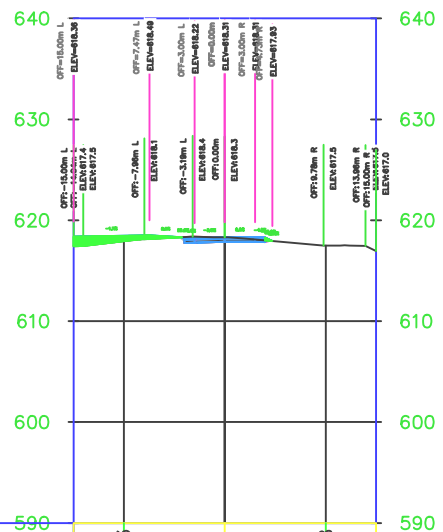
EXISTING ELEVATIONS			
PROPOSED ELEVATIONS	617.64	618.49	617.43
OFFSET	-10.00	0	10.00

2+254.02



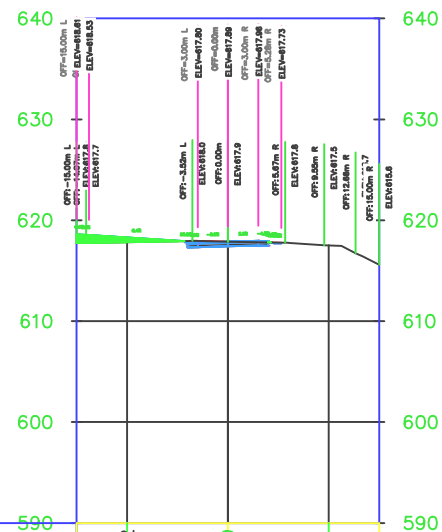
EXISTING ELEVATIONS			
PROPOSED ELEVATIONS	617.75	618.35	617.44
OFFSET	-10.00	0	10.00

2+257.42



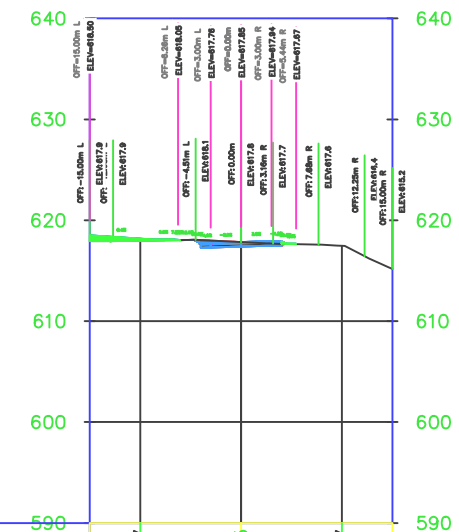
EXISTING ELEVATIONS			
PROPOSED ELEVATIONS	617.93	618.31	617.48
OFFSET	-10.00	0	10.00

2+268.44



EXISTING ELEVATIONS			
PROPOSED ELEVATIONS	617.82	617.89	617.51
OFFSET	-10.00	0	10.00

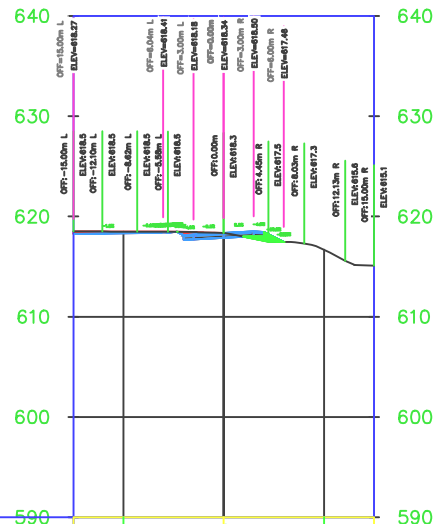
2+271.67



EXISTING ELEVATIONS			
PROPOSED ELEVATIONS	617.97	617.85	617.47
OFFSET	-10.00	0	10.00

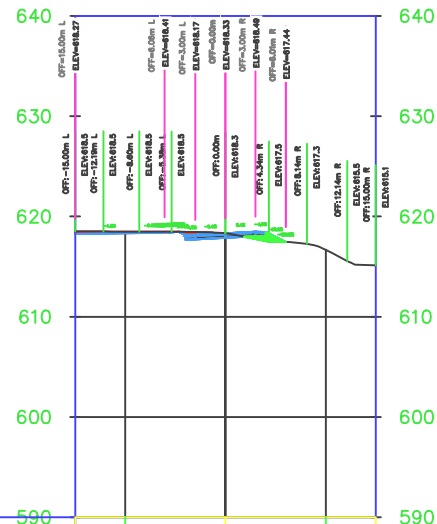


2+282.75



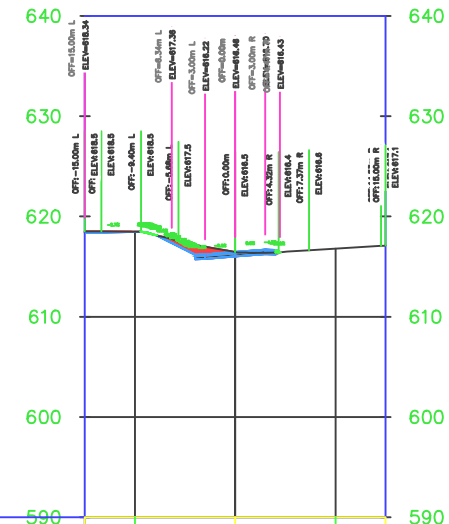
EXISTING ELEVATIONS			
PROPOSED ELEVATIONS	618.49	618.34	616.69
OFFSET	-10.00	0	10.00

2+282.86



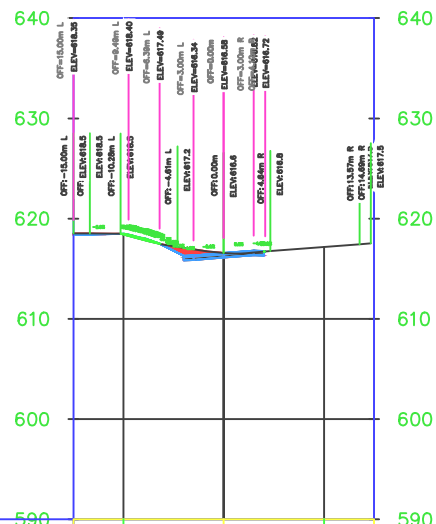
EXISTING ELEVATIONS			
PROPOSED ELEVATIONS	618.49	618.33	616.68
OFFSET	-10.00	0	10.00

2+295.42



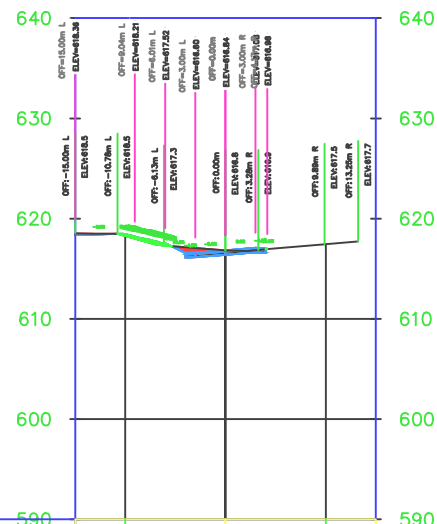
EXISTING ELEVATIONS			
PROPOSED ELEVATIONS	618.49	616.46	616.79
OFFSET	-10.00	0	10.00

2+297.98



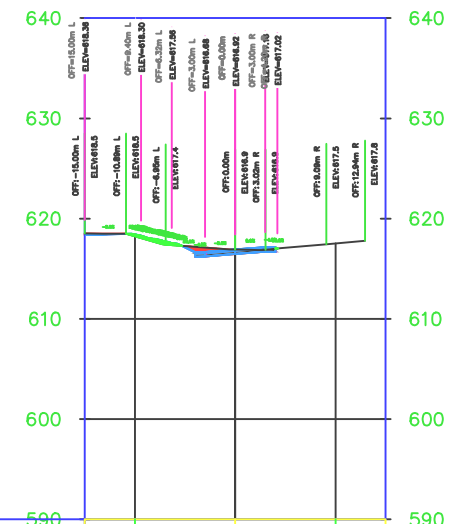
EXISTING ELEVATIONS			
PROPOSED ELEVATIONS	618.42	616.57	617.18
OFFSET	-10.00	0	10.00

2+300.00



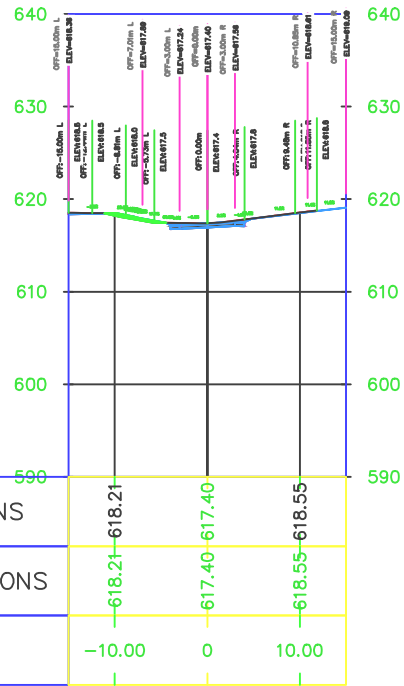
EXISTING ELEVATIONS			
PROPOSED ELEVATIONS	618.27	616.84	617.46
OFFSET	-10.00	0	10.00

2+300.54

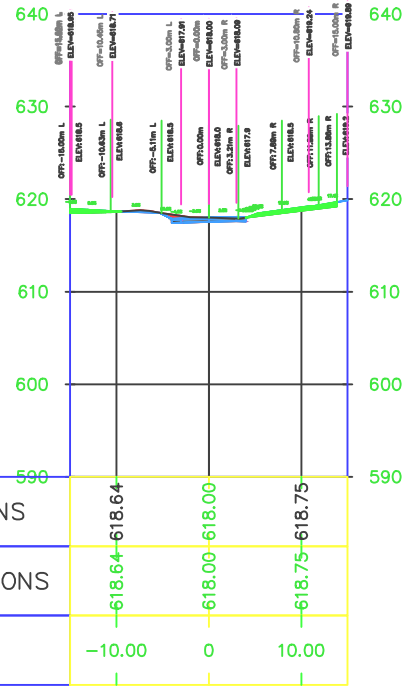


EXISTING ELEVATIONS			
PROPOSED ELEVATIONS	618.24	616.92	617.53
OFFSET	-10.00	0	10.00

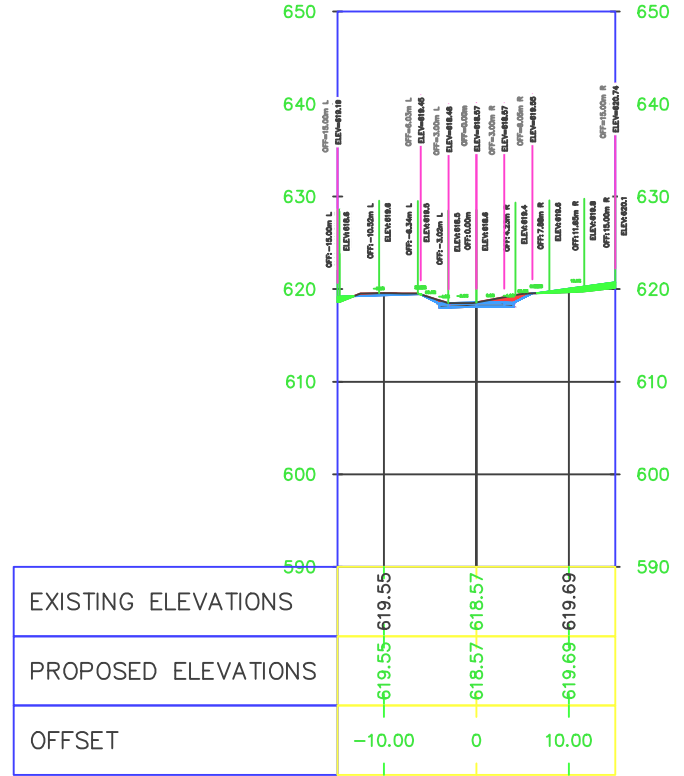
2+313.20



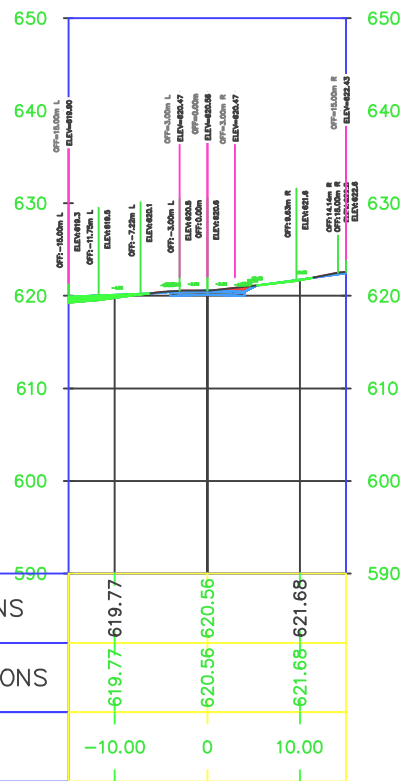
2+324.29



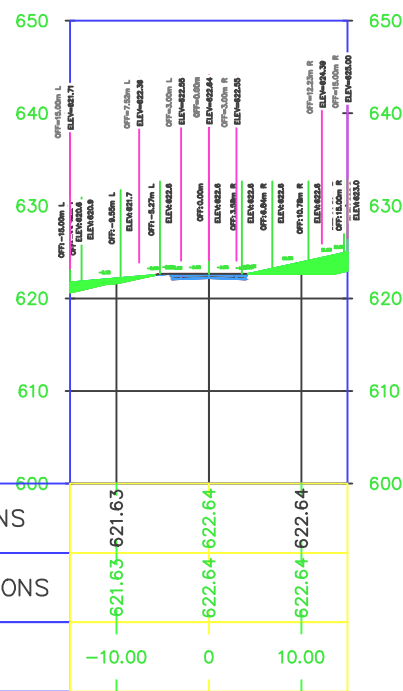
2+338.54



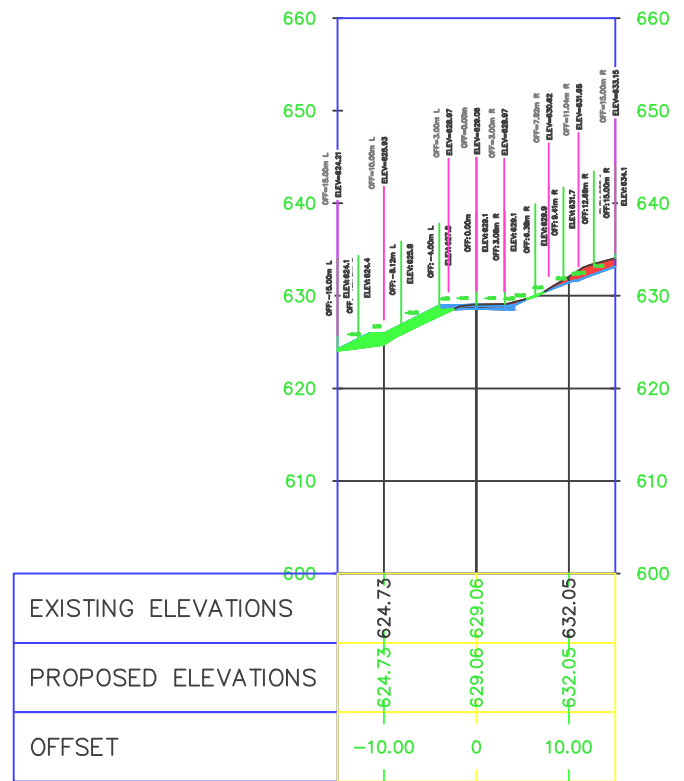
2+352.79



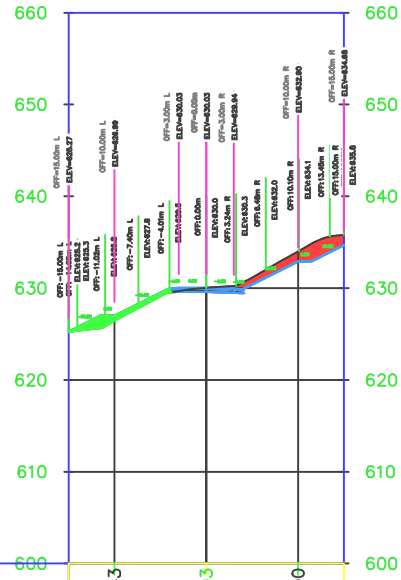
2+400.00



2+475.80

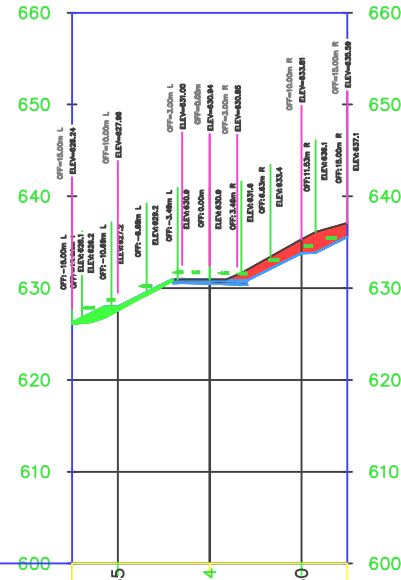


2+490.05



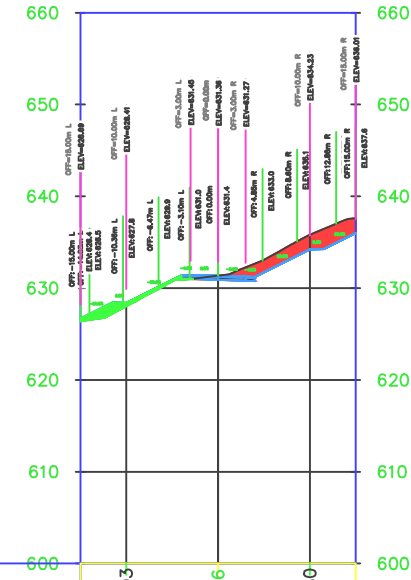
EXISTING ELEVATIONS			
PROPOSED ELEVATIONS	626.43	630.03	634.00
OFFSET	-10.00	0	10.00

2+500.00



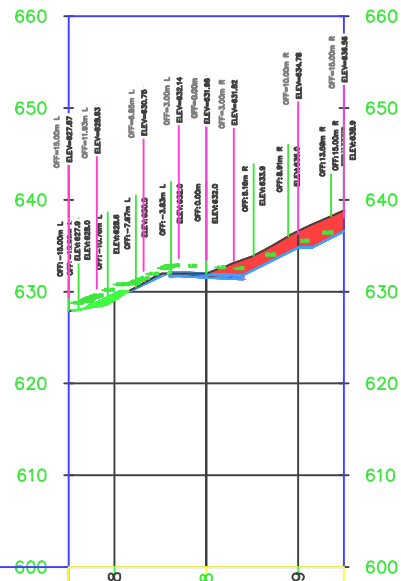
EXISTING ELEVATIONS			
PROPOSED ELEVATIONS	627.55	630.94	635.30
OFFSET	-10.00	0	10.00

2+504.30



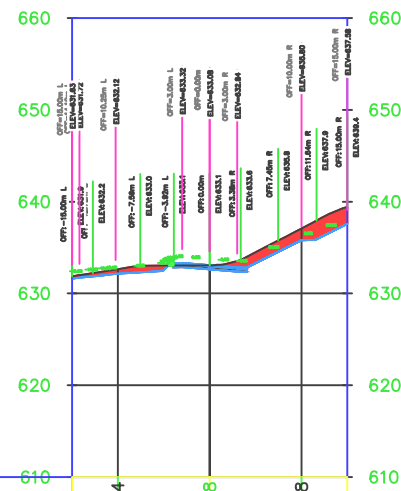
EXISTING ELEVATIONS			
PROPOSED ELEVATIONS	628.03	631.36	635.80
OFFSET	-10.00	0	10.00

2+515.39



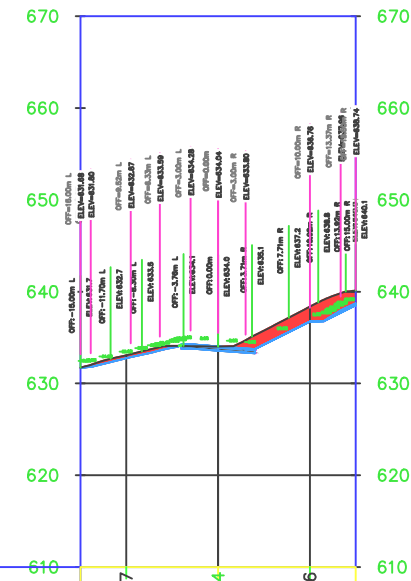
EXISTING ELEVATIONS			
PROPOSED ELEVATIONS	629.08	631.98	636.59
OFFSET	-10.00	0	10.00

2+528.05



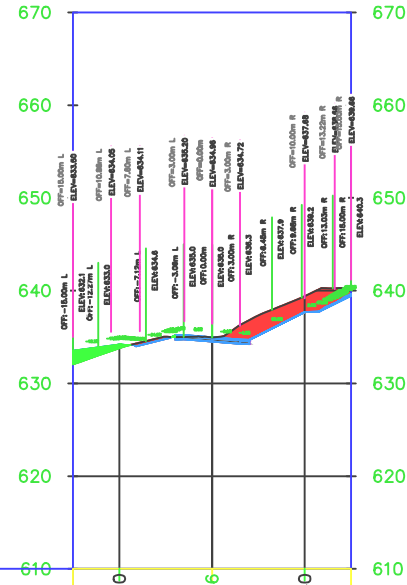
EXISTING ELEVATIONS			
PROPOSED ELEVATIONS	632.64	633.08	637.08
OFFSET	-10.00	0	10.00

2+536.89



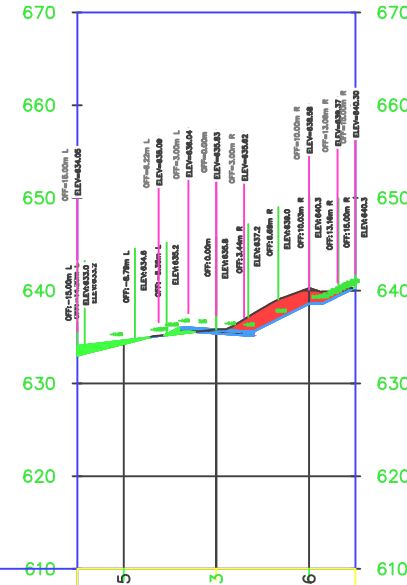
EXISTING ELEVATIONS			
PROPOSED ELEVATIONS	633.07	634.04	638.36
OFFSET	-10.00	0	10.00

2+545.72



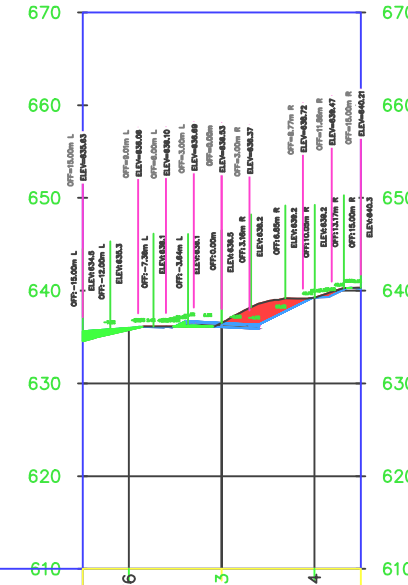
EXISTING ELEVATIONS			
PROPOSED ELEVATIONS	633.80	634.96	639.40
OFFSET	-10.00	0	10.00

2+550.00



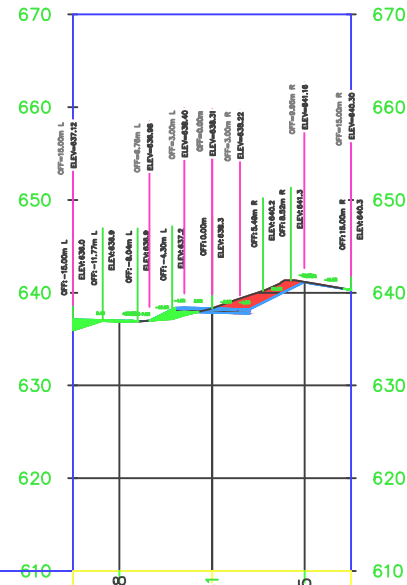
EXISTING ELEVATIONS			
PROPOSED ELEVATIONS	634.25	635.83	640.26
OFFSET	-10.00	0	10.00

2+558.38



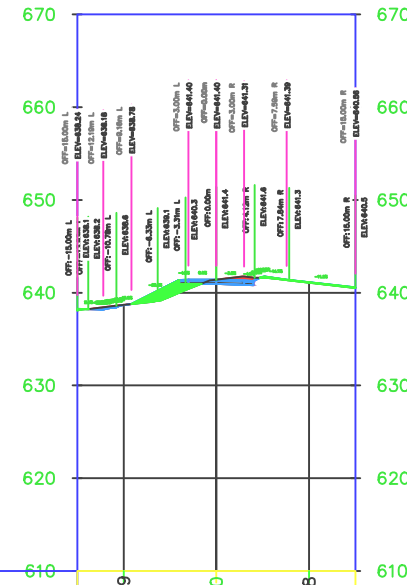
EXISTING ELEVATIONS			
PROPOSED ELEVATIONS	635.76	636.53	639.24
OFFSET	-10.00	0	10.00

2+569.47



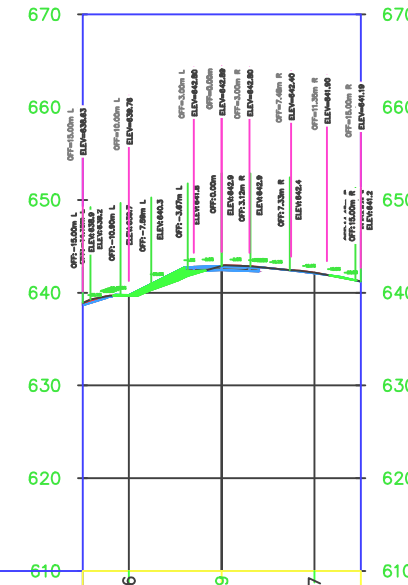
EXISTING ELEVATIONS			
PROPOSED ELEVATIONS	636.88	638.31	641.15
OFFSET	-10.00	0	10.00

2+583.72



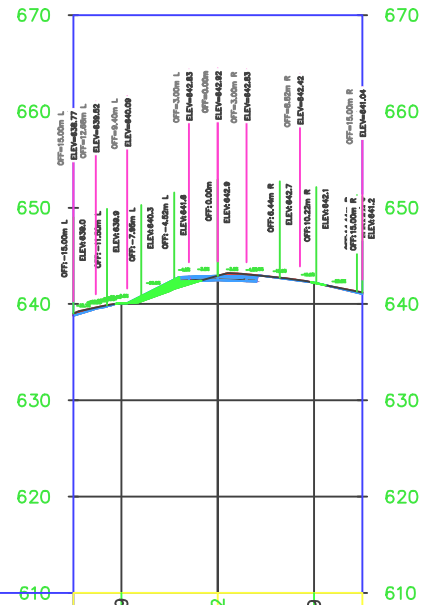
EXISTING ELEVATIONS			
PROPOSED ELEVATIONS	638.69	641.40	641.08
OFFSET	-10.00	0	10.00

2+597.97



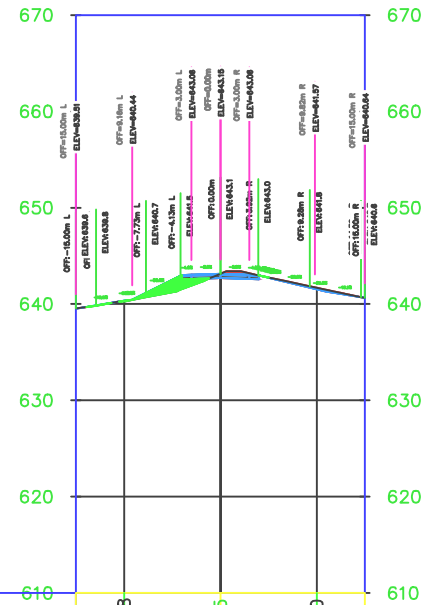
EXISTING ELEVATIONS			
PROPOSED ELEVATIONS	639.66	642.89	642.17
OFFSET	-10.00	0	10.00

2+600.00



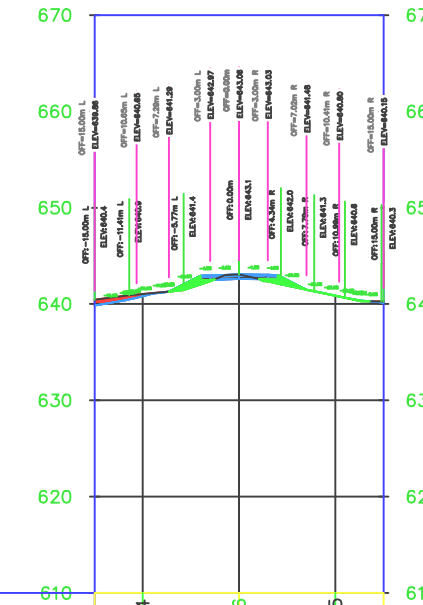
EXISTING ELEVATIONS			
PROPOSED ELEVATIONS	640.09	642.92	642.19
OFFSET	-10.00	0	10.00

2+610.01



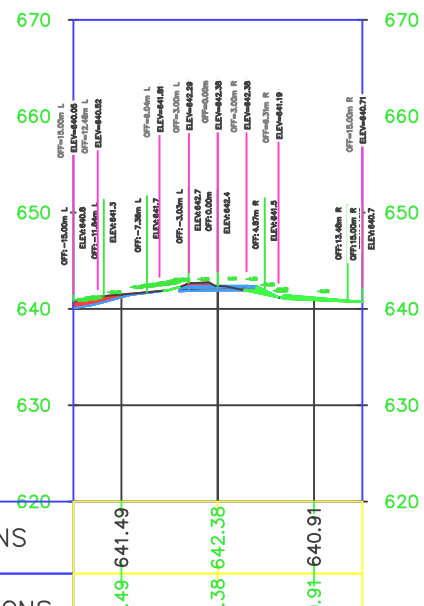
EXISTING ELEVATIONS			
PROPOSED ELEVATIONS	640.28	643.15	641.70
OFFSET	-10.00	0	10.00

2+619.39



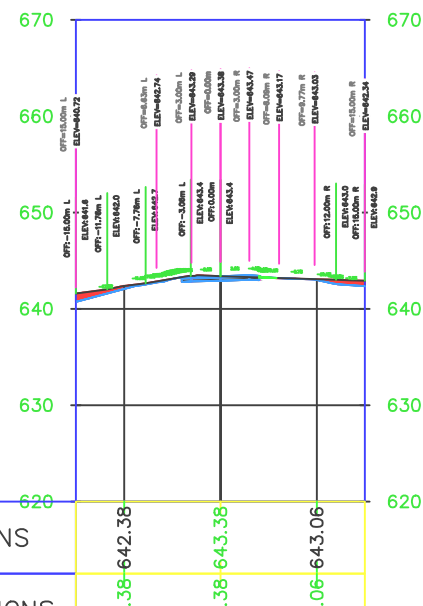
EXISTING ELEVATIONS			
PROPOSED ELEVATIONS	641.04	643.06	640.85
OFFSET	-10.00	0	10.00

2+624.39



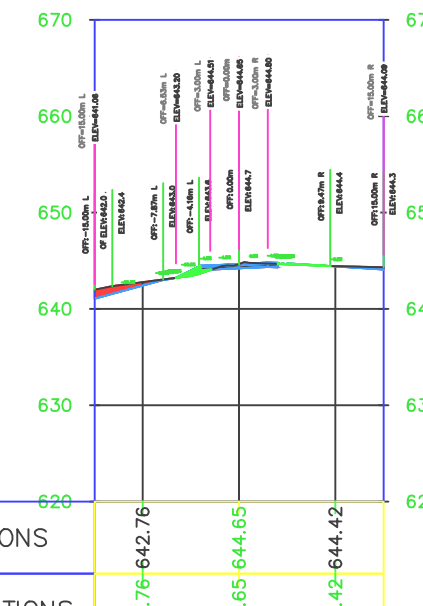
EXISTING ELEVATIONS			
PROPOSED ELEVATIONS	641.49	642.38	640.91
OFFSET	-10.00	0	10.00

2+638.76



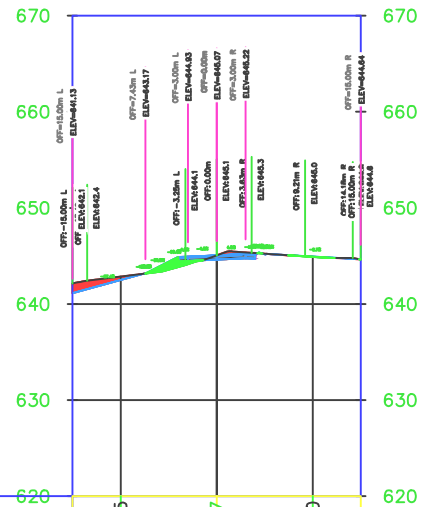
EXISTING ELEVATIONS			
PROPOSED ELEVATIONS	642.38	643.38	643.06
OFFSET	-10.00	0	10.00

2+647.39



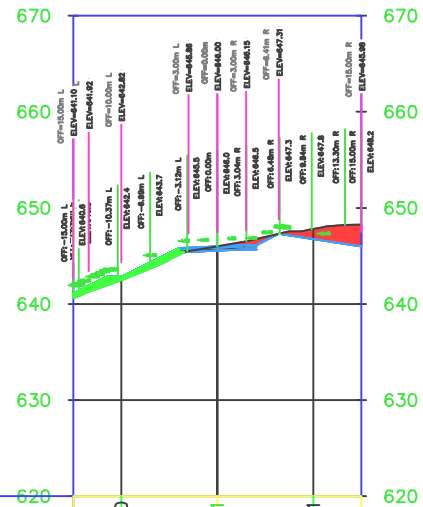
EXISTING ELEVATIONS			
PROPOSED ELEVATIONS	642.76	644.65	644.42
OFFSET	-10.00	0	10.00

2+650.00



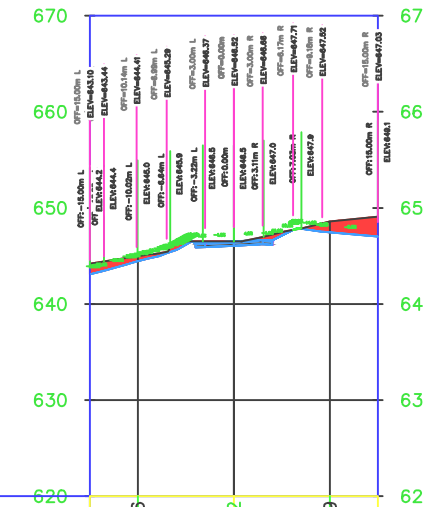
EXISTING ELEVATIONS			
PROPOSED ELEVATIONS	642.85	645.07	644.90
OFFSET	-10.00	0	10.00

2+688.14



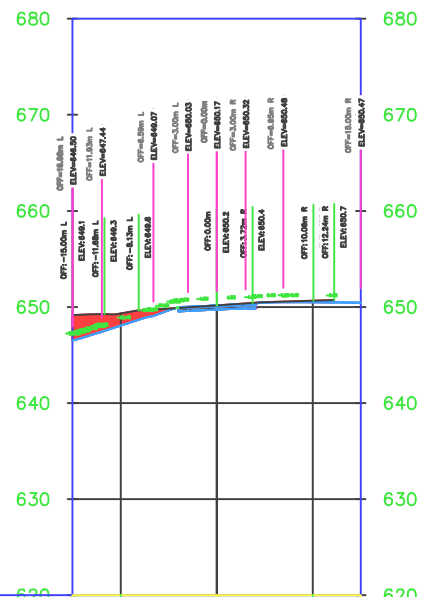
EXISTING ELEVATIONS			
PROPOSED ELEVATIONS	642.50	646.01	647.81
OFFSET	-10.00	0	10.00

2+700.00



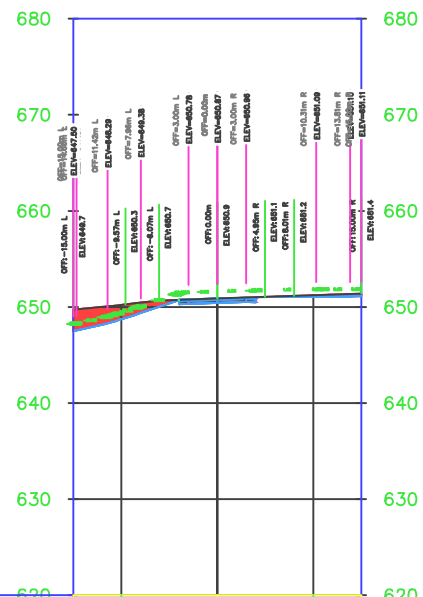
EXISTING ELEVATIONS			
PROPOSED ELEVATIONS	644.96	646.52	648.59
OFFSET	-10.00	0	10.00

2+728.90



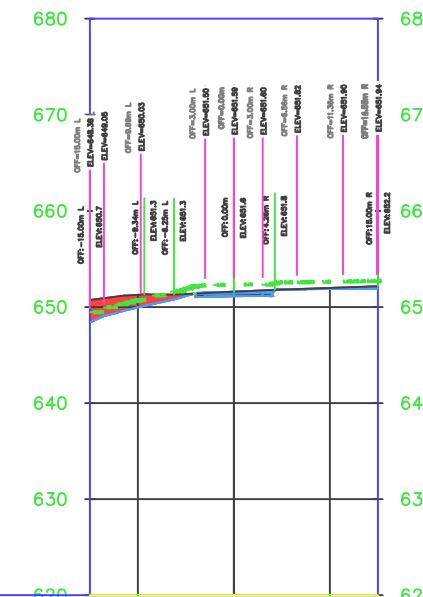
EXISTING ELEVATIONS			
PROPOSED ELEVATIONS	649.33	650.17	650.66
OFFSET	-10.00	0	10.00

2+737.52



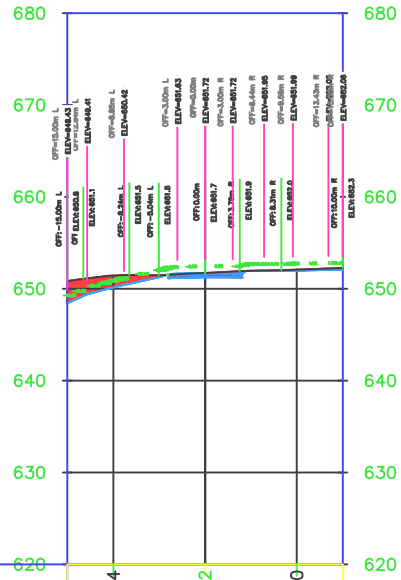
EXISTING ELEVATIONS			
PROPOSED ELEVATIONS	650.22	650.87	651.23
OFFSET	-10.00	0	10.00

2+750.00



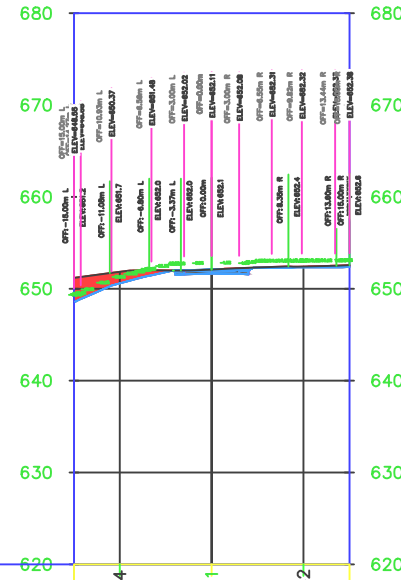
EXISTING ELEVATIONS			
PROPOSED ELEVATIONS	651.27	651.59	651.99
OFFSET	-10.00	0	10.00

2+751.90



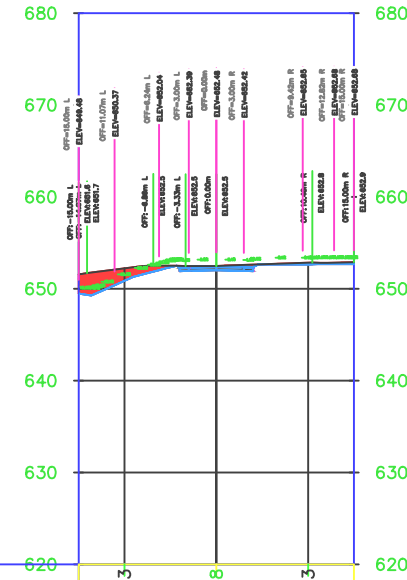
EXISTING ELEVATIONS			
PROPOSED ELEVATIONS			
OFFSET			

2+756.90



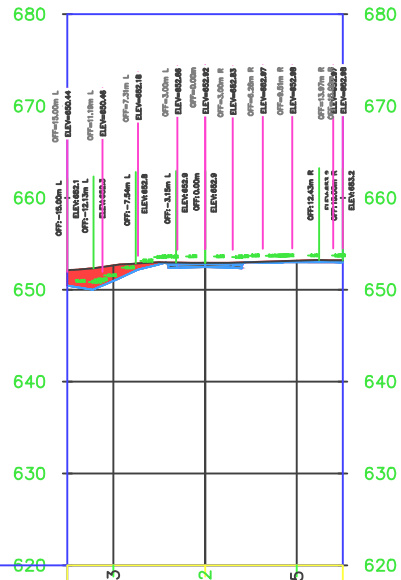
EXISTING ELEVATIONS			
PROPOSED ELEVATIONS			
OFFSET			

2+761.75



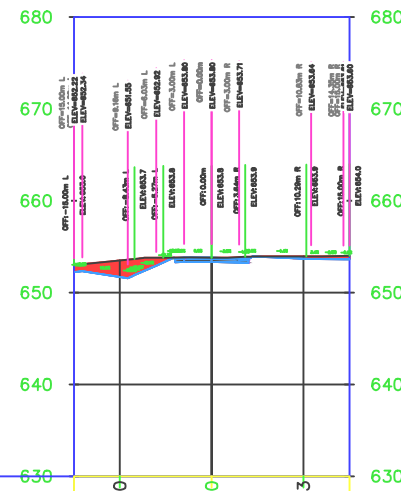
EXISTING ELEVATIONS			
PROPOSED ELEVATIONS			
OFFSET			

2+766.27



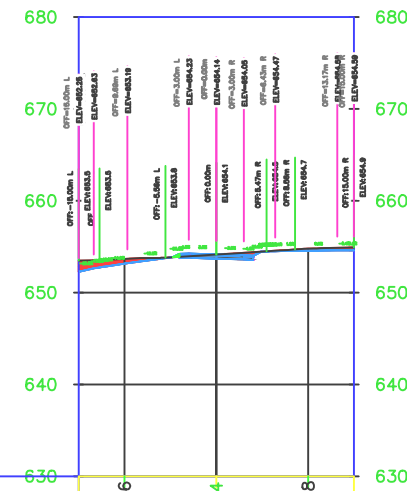
EXISTING ELEVATIONS			
PROPOSED ELEVATIONS			
OFFSET			

2+776.00



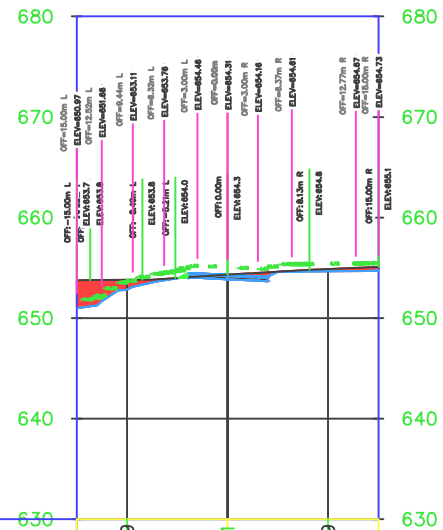
EXISTING ELEVATIONS			
PROPOSED ELEVATIONS			
OFFSET			

2+790.25



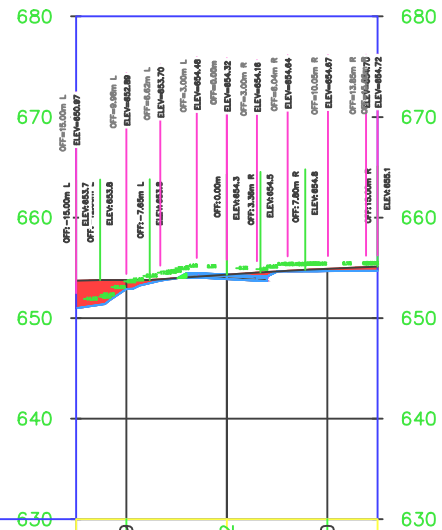
EXISTING ELEVATIONS			
PROPOSED ELEVATIONS			
OFFSET			

2+800.00




EXISTING ELEVATIONS			
PROPOSED ELEVATIONS	653.79	654.31	654.89
OFFSET	-10.00	0	10.00

2+801.34



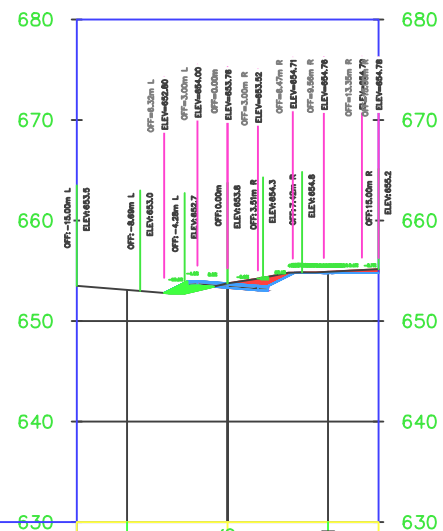
EXISTING ELEVATIONS			
PROPOSED ELEVATIONS	653.79	654.32	654.90
OFFSET	-10.00	0	10.00

2+814.00



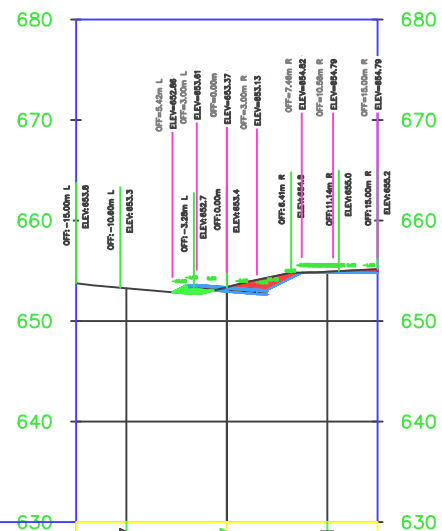
EXISTING ELEVATIONS			
PROPOSED ELEVATIONS	652.87	654.07	654.91
OFFSET	-10.00	0	10.00

2+817.32



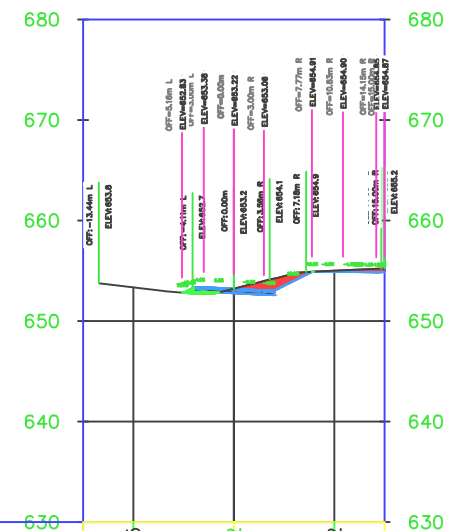
EXISTING ELEVATIONS			
PROPOSED ELEVATIONS	653.11	653.76	654.91
OFFSET	-10.00	0	10.00

2+820.65



EXISTING ELEVATIONS			
PROPOSED ELEVATIONS	653.27	653.37	654.91
OFFSET	-10.00	0	10.00

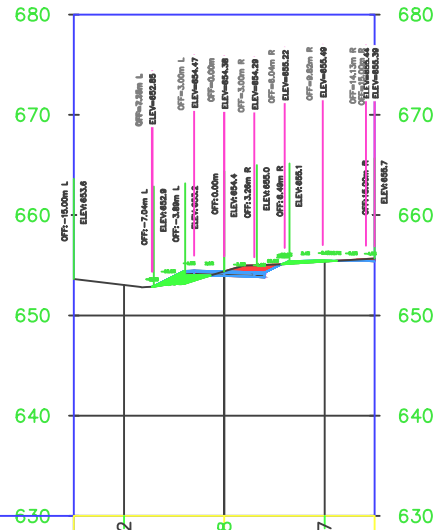
2+833.31



EXISTING ELEVATIONS			
PROPOSED ELEVATIONS	653.35	653.22	655.02
OFFSET	-10.00	0	10.00

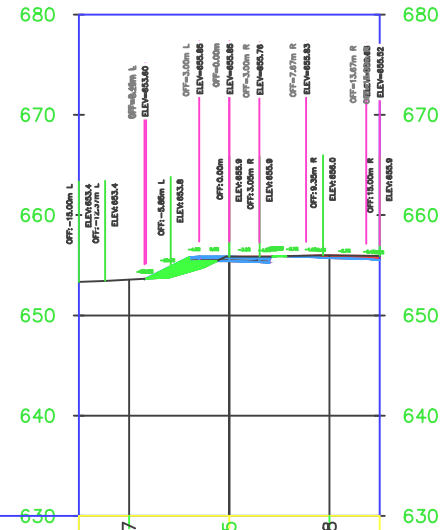


2+844.40



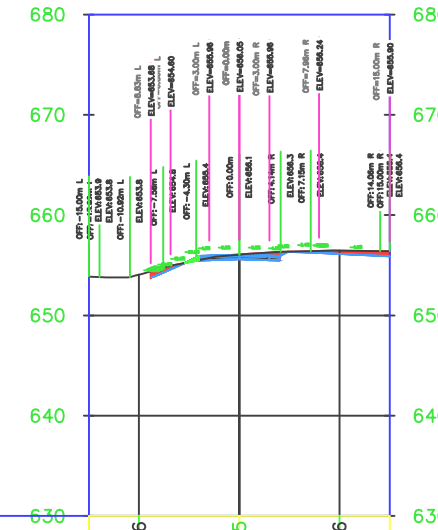
EXISTING ELEVATIONS			
PROPOSED ELEVATIONS	653.02	654.38	655.37
OFFSET	-10.00	0	10.00

2+858.65



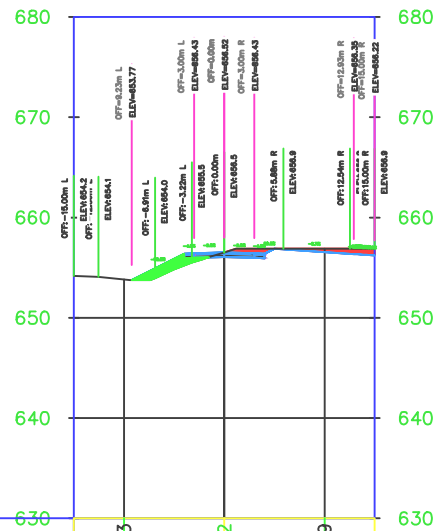
EXISTING ELEVATIONS			
PROPOSED ELEVATIONS	653.57	655.85	655.98
OFFSET	-10.00	0	10.00

2+872.90



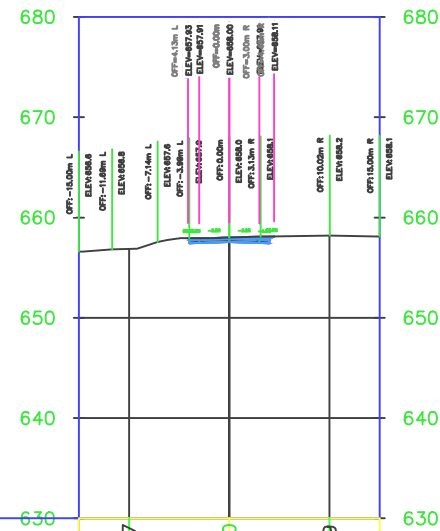
EXISTING ELEVATIONS			
PROPOSED ELEVATIONS	654.06	656.05	656.46
OFFSET	-10.00	0	10.00

2+900.00



EXISTING ELEVATIONS			
PROPOSED ELEVATIONS	653.83	656.52	656.89
OFFSET	-10.00	0	10.00

2+970.60



EXISTING ELEVATIONS			
PROPOSED ELEVATIONS	656.87	658.00	658.19
OFFSET	-10.00	0	10.00